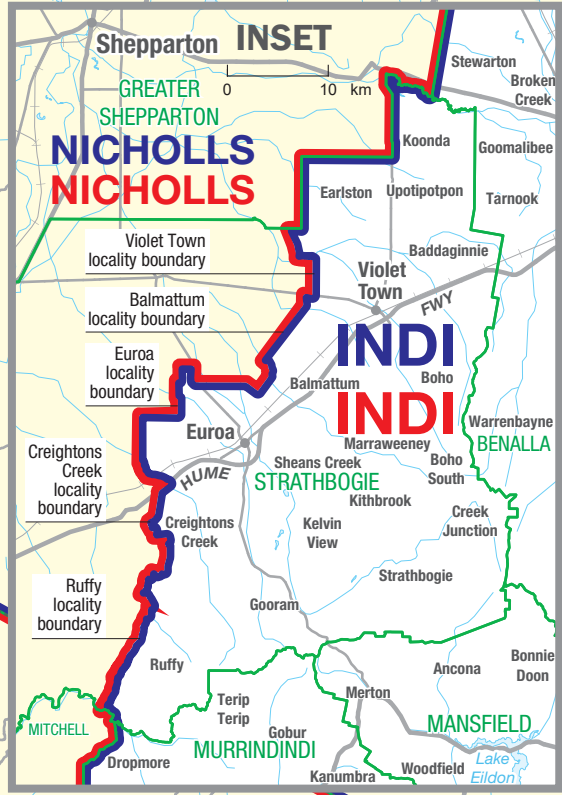
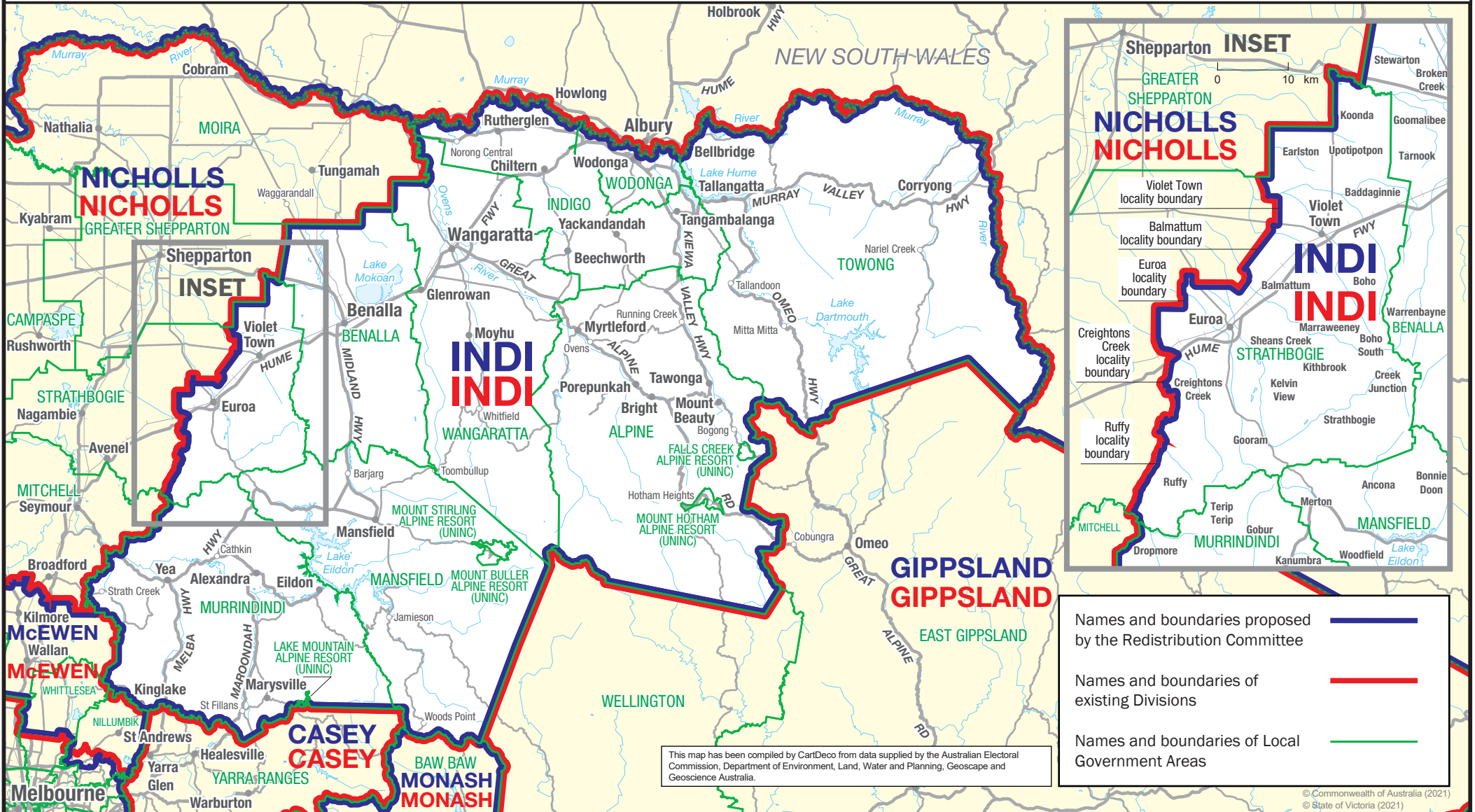
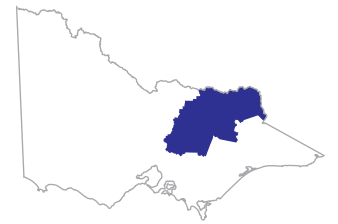




March 2021  
**MAP OF PROPOSED  
 COMMONWEALTH ELECTORAL DIVISION OF  
 INDI**



0 40 km



Names and boundaries proposed by the Redistribution Committee ——— (blue line)

Names and boundaries of existing Divisions ——— (red line)

Names and boundaries of Local Government Areas ——— (green line)

This map has been compiled by CartDeco from data supplied by the Australian Electoral Commission, Department of Environment, Land, Water and Planning, Geoscape and Geoscience Australia.