



---

# Proposed redistribution of Victoria into electoral divisions

MARCH 2021

*Report of the Redistribution Committee for Victoria*

---

*Commonwealth Electoral Act 1918*

Feedback and enquiries	Feedback on this report is welcome and should be directed to the contact officer.
Contact officer	National Redistributions Manager Disclosure, Assurance and Engagement Branch Australian Electoral Commission  10 Mort Street Canberra ACT 2600  Locked Bag 4007 Canberra ACT 2601  Telephone: 02 6271 4411 Fax: 02 6215 9999 Email: <a href="mailto:info@aec.gov.au">info@aec.gov.au</a>
AEC website	<a href="http://www.aec.gov.au">www.aec.gov.au</a>
Accessible services	Visit the AEC website for telephone interpreter services in 18 languages.  Readers who are deaf or have a hearing or speech impairment can contact the AEC through the National Relay Service (NRS): <ul style="list-style-type: none"> <li>– TTY users phone 133 677 and ask for 13 23 26</li> <li>– Speak and Listen users phone 1300 555 727 and ask for 13 23 26</li> <li>– Internet relay users connect to the NRS and ask for 13 23 26</li> </ul>

ISBN: 978-1-921427-71-8

© Commonwealth of Australia 2021

© Victoria 2021

The report should be cited as *Redistribution Committee for Victoria, Proposed redistribution of Victoria into electoral divisions.*

The Redistribution Committee for Victoria (the Redistribution Committee) has undertaken a proposed redistribution of Victoria. In developing and considering the impacts of the redistribution proposal, the Redistribution Committee has satisfied itself that the proposed boundaries meet the requirements of the *Commonwealth Electoral Act 1918* (the Electoral Act). The Redistribution Committee commends its redistribution proposal for Victoria.

This report is prepared to fulfil the requirements of sections 66 and 67 of the Electoral Act.

Redistribution Committee for Victoria, Melbourne and Canberra

Mr Tom Rogers

**Chair**

March 2021

Mr Aneurin Coffey

**Member**

Mr Craig Sandy

**Member**

Mr Andrew Greaves

**Member**

# Contents

- 1 About this report
- 1 Abbreviations and glossary
- 4 Executive summary**
- 4 Background
- 5 Legislative requirements
- 6 Proposed redistribution
- 8 Elector movements
- 8 Objection process
- 8 Implementation of this redistribution
- 9 Chapter 1: Background and context**
- 9 Compliance with legislative requirements
- 9 Requirement to conduct a redistribution of electoral divisions in Victoria
- 10 Direction for a redistribution of Victoria's electoral divisions
- 10 Projection time for equality of enrolments
- 11 Redistribution quota
- 12 Enrolment projections and projected enrolment quota
- 12 Appointment of the Redistribution Committee for Victoria
- 13 Invitation for interested individuals and organisations to submit suggestions and comments on suggestions
- 15 Redistribution Committee's consideration of suggestions and comments on suggestions
- 15 Statutory requirements for the making of a proposed redistribution
- 16 Population and enrolment in Victoria
- 28 Chapter 2: Proposed redistribution and reasons for proposal**
- 28 Redistribution Committee's proposed redistribution
- 32 Redistribution Committee's approach to creating a new electoral division
- 32 Redistribution Committee's approach to naming electoral divisions
- 41 Redistribution Committee's approach to formulating proposed electoral boundaries
- 42 Proposed redistribution of Victoria – by electoral division
- 79 Chapter 3: What's next?**
- 79 Invitation for objections
- 79 What can objections be about?
- 79 Invitation to provide comments on objections
- 80 What can comments on objections be about?
- 80 Who considers objections and comments on objections?
- 81 The second redistribution proposal
- 81 What factors will the augmented Electoral Commission consider when making their proposed redistribution of Victoria?
- 82 Final determination of boundaries and names for electoral divisions
- 82 How to lodge an objection or comment on an objection
- 82 Further information

## 83 Appendices

- 83 Appendix A: Summary of compliance with legislative requirements
- 84 Appendix B: Calculating the representation entitlements of Victoria
- 86 Appendix C: Operation of statutory requirements for the making of a proposed redistribution
- 88 Appendix D: Suggestions for the Victorian redistribution
- 92 Appendix E: Comments on suggestions for the Victorian redistribution
- 95 Appendix F: Redistribution Committee response to themes contained in suggestions and comments on suggestions
- 137 Appendix G: Constructing proposed electoral boundaries
- 137 Appendix H: Guidelines for naming federal electoral divisions
- 139 Appendix I: Summary of existing electoral division names
- 140 Appendix J: Timetable for the remainder of the redistribution of Victoria
- 141 Appendix K: General description of how proposed electoral divisions are constituted

## Tables

- 11 Table A: Redistribution quota and permissible range for Victoria
- 12 Table B: Projected enrolment quota and permissible range for Victoria
- 13 Table C: Membership of the Redistribution Committee for Victoria
- 14 Table D: Options to make a suggestion or comment on a suggestion
- 19 Table E: Electoral divisions in Victoria with enrolment growth between Tuesday 31 July 2018 and Wednesday 15 July 2020 of less than two per cent or more than five per cent
- 20 Table F: Summary of existing electoral divisions in Victoria
- 24 Table G: How Victoria's existing electoral divisions will need to change to meet the numerical requirements of the Electoral Act
- 33 Table H: Potential names advocated in suggestions and comments on suggestions for the new electoral division in Victoria
- 37 Table I: Alternative names advocated in suggestions and comments on suggestions for Victorian electoral divisions
- 40 Table J: Names of Victoria electoral divisions the Redistribution Committee proposes to retain
- 42 Table K: Summary of movement of electors between proposed electoral divisions
- 42 Table L: Electors affected by a proposed change in the name of an electoral division
- 43 Table M: Summary of proposed electoral divisions
- 80 Table N: Membership of the augmented Electoral Commission for Victoria
- 85 Table O: Populations ascertained by the Electoral Commission on Friday 3 July 2020
- 86 Table P: Population quota calculated on Friday 3 July 2020
- 86 Table Q: Calculation of the number of members of the House of Representatives to which Victoria is entitled
- 88 Table R: Suggestions which were solely concerned with naming the new electoral division 'Tucker' in recognition of Margaret Elizabeth Tucker MBE
- 89 Table S: Suggestions which were concerned with issues not covered in Table R
- 95 Table T: Suggestions and comments on suggestions relating to the location of the new electoral division
- 97 Table U: Suggestions and comments on suggestions relating to the names of Victorian electoral divisions
- 114 Table V: Suggestions and comments on suggestions relating to the placement of electoral divisions and divisional boundaries

# Figures

- 17 Figure A: Growth of estimated resident population of Victoria and Australia in the 12 months to 30 June, for the period 2016 to 2020
- 22 Figure B: Existing electoral divisions in Victoria – enrolment at Wednesday 15 July 2020, redistribution quota and permissible range of electors
- 23 Figure C: Existing electoral divisions in Victoria – projected enrolment as at Sunday 26 January 2025, projected enrolment quota and permissible range of electors
- 25 Figure D: Projected enrolment as at Sunday 26 January 2025 – regional Victoria
- 26 Figure E: Projected enrolment as at Sunday 26 January 2025 – Melbourne surrounds
- 27 Figure F: Projected enrolment as at Sunday 26 January 2025 – Melbourne urban
- 30 Figure G: Proposed electoral divisions in Victoria – enrolment at Wednesday 15 July 2020, redistribution quota and permissible range of electors
- 31 Figure H: Proposed electoral divisions in Victoria – projected enrolment as at Sunday 26 January 2025, projected enrolment quota and permissible range of electors

# About this report

This report outlines the proposed redistribution of Victoria's federal electoral divisions and the Redistribution Committee's reasons supporting this proposal.

The report consists of the following sections:

- **Executive summary**
- **Chapter 1: Background and context**

This chapter outlines the legislative requirements of the redistribution, ranging from the initial triggering of the process to the release of the proposed redistribution by the Redistribution Committee. The chapter explains how these requirements were met during the redistribution process, and also provides relevant information about Victoria.

- **Chapter 2: Proposed redistribution and reasons for proposal**

This chapter outlines the Redistribution Committee's proposed redistribution and the reasons for this proposal. Also included is the Redistribution Committee's approach to formulating the proposed names and proposed boundaries of proposed electoral divisions.

- **Chapter 3: What's next?**

This chapter outlines the legislative requirements to be met following the release of the proposed redistribution, through to the final determination of the names and boundaries of electoral divisions in Victoria.

- **Appendices**

# Abbreviations and glossary

Word or acronym	Meaning
ABS	Australian Bureau of Statistics
AEC	Australian Electoral Commission
AEDT	Australian Eastern Daylight Time – AEDT is equal to Coordinated Universal Time plus 11 hours (UTC + 11)
AEST	Australian Eastern Standard Time – AEST is equal to Coordinated Universal Time plus 10 hours (UTC + 10)
augmented Electoral Commission	augmented Electoral Commission for Victoria
augmented Electoral Commission for Victoria	The Electoral Commission, augmented by the members of the Redistribution Committee for Victoria
CS	comment on suggestion received
current enrolment quota	(Number of electors enrolled in a state or territory on the day the redistribution commences) / (Number of members of the House of Representatives the state or territory is entitled to)  The current enrolment quota for this redistribution is 109,021 electors  Note: Following the commencement of legislative change, from 16 February 2021 this quota is known as the 'redistribution quota'

Word or acronym	Meaning
EBMS	Electoral Boundary Mapping System – a modification of commercially available mapping software which automatically calculates the revised actual and projected enrolments when boundaries are moved
Electoral Act	<i>Commonwealth Electoral Act 1918</i>
Electoral Commission	The Electoral Commission is headed by a Chairperson, who is selected from a list of names of three eligible Judges submitted to the Governor-General by the Chief Justice of the Federal Court of Australia. The other members are the Electoral Commissioner and a non judicial member, currently the Australian Statistician
Gazette	<i>Commonwealth Government Notices Gazette</i> – gazette notices contain a range of information about legislation, including proclamations and notices of Commonwealth government departments and courts, and other notices required under Commonwealth law
general election	a general election of the members of the House of Representatives
guidelines	Guidelines for naming federal electoral divisions
Joint Standing Committee on Electoral Matters	Joint Standing Committee on Electoral Matters – the role of this Committee of the Australian Parliament is to inquire into and report on such matters relating to electoral laws and practices and their administration as may be referred to it by either House of the Parliament or a Minister
localities	Geographical areas with recognised and registered boundaries that provide an official reference area for addressing purposes. In urban areas, a locality is commonly referred to as a ‘suburb’
projected enrolment quota	(Number of electors projected to be enrolled in a state or territory at the projection time) / (Number of members of the House of Representatives the state or territory is entitled to)  The projected enrolment quota for this redistribution is 117,107 electors
projection time	The projection time is generally the end of the period of three years and six months after the final determination of electoral division boundaries and names are published in the Gazette. There are circumstances where this time may be varied  The projection time for this redistribution is Sunday 26 January 2025
redistribution	A redistribution of electoral divisions is the process where electoral divisions and their names and boundaries are reviewed, and may be altered, to ensure, as near as practicable: <ul style="list-style-type: none"> <li>• each state and territory gains representation in the House of Representatives in proportion to their population, and</li> <li>• there are a similar number of electors in each electoral division for a given state or territory</li> </ul>



Word or acronym	Meaning
Redistribution Committee	Redistribution Committee for Victoria
Redistribution Committee for Victoria	The Electoral Commissioner, Australian Electoral Officer for Victoria, the Victoria Surveyor-General and Victoria Auditor-General
redistribution quota	(Number of electors enrolled in a state or territory on the day the redistribution commences) / (Number of members of the House of Representatives the state or territory is entitled to)  The redistribution quota for this redistribution is 109,021 electors
S	suggestion to the redistribution
SA1	Statistical Area 1 – SA1s are the smallest unit at which the ABS makes available disaggregated Census data. The SA1s which have been used in this redistribution are those which applied at the 2016 Census of Population and Housing
SA2	Statistical Area 2 – SA2s consist of one or more SA1s and wherever possible are based on officially gazetted Victoria suburbs and localities. In urban areas, SA2s largely conform to whole suburbs but can be a combination of suburbs. The SA2s which have been used in this redistribution are those which applied at the 2016 Census of Population and Housing

# Executive summary

This report provides the Redistribution Committee for Victoria's (the Redistribution Committee) proposed redistribution of Victoria into 39 electoral divisions.

The Redistribution Committee proposes:

- creating a new electoral division to the north-west of Melbourne to be named 'Hawke' in recognition of the Hon. Robert James Lee Hawke AC (1929–2019), Prime Minister of Australia from 1983 to 1991,
- renaming the Division of Corangamite to 'Tucker' in honour of Margaret (Lilardia) Elizabeth Tucker MBE (1904–1996), for her significant work to create a more equal and understanding society for Aboriginal people,
- retaining the names of 37 electoral divisions in Victoria,
- adjusting the boundaries of 29 electoral divisions in Victoria, and
- retaining the boundaries of nine electoral divisions in Victoria.

Victoria has gained a new electoral division as a result of high population growth in the state. Of Victoria's existing 38 electoral divisions, only 19 fall within the acceptable numerical range for projected electors permitted by the Electoral Act. This, together with the dispersed spread of electors in Victoria, has resulted in a number of changes to the boundaries of electoral divisions. Key changes include:

- taking high-growth and/or high-enrolment areas out of electoral divisions which exceed the maximum number of projected electors permitted by the Electoral Act, such as the existing Divisions of La Trobe and Corangamite,
- rearranging boundaries in the low-growth eastern suburbs of Melbourne to more equitably balance high-growth areas in the south-east and north-west,
- rearranging boundaries in the west of Victoria to accommodate placement of a new electoral division and more equitably balance electors in the rural and regional west, and
- improving communities of interest where possible.

This proposal is made available for public discussion and for appropriate modifications or adjustment by the augmented Electoral Commission for Victoria (the augmented Electoral Commission) through the objection and comments on objection process (and inquiry process, if required). The augmented Electoral Commission will finalise the names and boundaries of electoral divisions after carefully considering objections and comments on objections (and oral submissions presented at any inquiry which may be held).

## Background

A redistribution of electoral divisions is the process where electoral divisions and their names and boundaries are reviewed, and may be altered, to ensure, as near as practicable:

- each state and territory gains representation in the House of Representatives in proportion to their population, and
- there are a similar number of electors in each electoral division for a given state or territory.

The *Commonwealth Electoral Act 1918* (the Electoral Act) makes provision for the conduct of redistributions, including procedures, processes and timelines to be followed and how and when public consultation is to occur.

A redistribution of electoral divisions in Victoria was required as the number of members of the House of Representatives that is to be chosen for Victoria at the next general election has increased from 38 to 39.

The redistribution process commenced with a direction from the Electoral Commission on Wednesday 15 July 2020. Interested individuals and organisations were invited to make written suggestions and written comments on suggestions relating to the redistribution via notices published in:

- the *Commonwealth Government Notices Gazette* (the Gazette) on Wednesday 16 September 2020,
- the *Age*, *Herald Sun* and *Weekend Australian* on Saturday 19 September 2020; and
- the *Weekly Times* and *Koori Mail* on Wednesday 23 September 2020.

One hundred and two written suggestions to the redistribution were made available for public perusal on Monday 19 October 2020, with 48 written comments on suggestions also made available on Monday 2 November 2020.

The Redistribution Committee found the written suggestions to the redistribution and comments on suggestions to be valuable and appreciates the time and effort expended by all those who contributed. In developing this proposal, the Redistribution Committee carefully considered all matters in each of these suggestions and the comments on suggestions. The redistribution proposal has been informed by these matters, and complies with all relevant provisions of the Electoral Act.

## Legislative requirements

The Electoral Act requires Victoria to be divided into the same number of electoral divisions as the number of members of the House of Representatives to be chosen in Victoria at a general election. As Victoria is entitled to 39 members of the House of Representatives, the Redistribution Committee has proposed 39 electoral divisions for Victoria.

In developing this proposal, the Redistribution Committee is required to adhere to two strict numerical requirements, as defined by the Electoral Act. These two numerical requirements provide an overall constraint to ensure that there are approximately equal numbers of electors in each electoral division so that each elector in Victoria has equality of representation in the House of Representatives.

All proposed electoral divisions are required to be within the range of plus and minus 10 per cent of the redistribution quota. At the end of Wednesday 15 July 2020, the day on which the redistribution commenced, 4,251,806 electors were enrolled in Victoria. The redistribution quota was therefore 109,021 electors. As the Electoral Act requires electoral divisions to be within plus or minus 10 per cent of this quota, the Redistribution Committee was required to construct electoral divisions which contain between 98,119 and 119,923 electors.

All proposed electoral divisions are also required to be within the range of plus and minus 3.5 per cent of the projected enrolment quota at the projection time of Sunday 26 January 2025. As the number of electors projected to be enrolled in Victoria at this time is 4,567,191, and the projected enrolment quota is 117,107, the Redistribution Committee was required to construct

electoral divisions which are projected to contain between 113,009 and 121,205 electors on Sunday 26 January 2025.

In relation to each proposed electoral division, the Redistribution Committee is also required by the Electoral Act to give due consideration to:

- i. community of interests within the proposed electoral division, including economic, social and regional interests,
- ii. means of communication and travel within the proposed electoral division,
- iv. the physical features and area of the proposed electoral division, and
- v. the boundaries of existing electoral divisions in Victoria, with this factor being subordinate to the consideration of i, ii and iv.

The Redistribution Committee can only balance the different criteria against each other so far as they affect each of the 39 electoral divisions in Victoria, and try and achieve the best balance overall. Given the primacy of the two numerical requirements, it is impossible to satisfy all the statutory criteria to the same extent in each electoral division.

The redistribution proposal complies with all relevant provisions of the Electoral Act.

## Proposed redistribution

The redistribution proposal covers:

- where to locate the proposed new electoral division
- the names of the 39 proposed electoral divisions, and
- where to draw the boundaries between proposed electoral divisions in Victoria to accommodate the new electoral division.

### **Creation of proposed electoral division**

The Redistribution Committee proposes creating a new electoral division to the north-west of Melbourne to be named 'Hawke' in honour of the former Prime Minister, the Hon. Robert James Lee Hawke AC (1929–2019).

The proposed Division of Hawke is centred on the localities of Bacchus Marsh, Ballan, Melton, and Sunbury in the local government areas of Hume City, Melton City and Moorabool Shire Councils.

### **Naming of proposed electoral divisions**

The Redistribution Committee proposes:

- naming the new electoral division 'Hawke',
- changing the name of the Division of Corangamite to 'Tucker' in honour of Margaret (Lillardia) Elizabeth Tucker MBE (1904–1996), for her significant work to create a more equal and understanding society for Aboriginal people, and
- retaining the names of 37 of the 38 existing electoral divisions in Victoria.

Eighty-five of the 102 suggestions to the redistribution addressed the issue of the names of electoral divisions, both what to call the new electoral division, whether existing electoral divisions should be renamed and aspects of the 'Guidelines for naming federal electoral divisions' (the guidelines).

The Redistribution Committee considered whether there were strong reasons to change the name of existing electoral divisions, in accordance with the guidelines.

This proposal is consistent with:

- the guidelines,
- those suggestions to the redistribution and comments on suggestions which advocated retaining the names of electoral divisions,
- those suggestions and comments on suggestions which advocated naming an electoral division in Victoria for the Rt Hon. Robert James Lee Hawke,
- those suggestions and comments on suggestions which advocated naming an electoral division in Victoria for Margaret Tucker, and
- those suggestions and comments on suggestions which advocated changing the name of the Division of Corangamite.

The Redistribution Committee's reasons for this proposal are set out in Chapter 2 of this report.

## **Boundaries of proposed electoral divisions**

The Redistribution Committee was required to redraw Victoria into 39 electoral divisions, as Victoria's entitlement has increased from 38 to 39 electoral divisions.

As a consequence of inserting an electoral division, the redistribution quota and projected enrolment quotas were reduced, as were the ranges for the permissible maximum and minimum number of electors around these quotas. More electoral divisions fell outside the projected range than may otherwise have been the case, with the Redistribution Committee required to alter the electoral division boundaries of 19 of Victoria's 38 existing electoral divisions so that all requirements of the Electoral Act could be met.

As a consequence of ensuring the proposed redistribution met the numerical requirements, and accounting for the other factors to be considered under the Electoral Act, the Redistribution Committee made changes to the boundaries of 29 existing electoral divisions in Victoria.

The Redistribution Committee has redrawn Victoria's electoral divisions such that:

- most electoral divisions have a rural, provincial, or metropolitan focus, with future growth more evenly distributed,
- in a number of cases local government areas are united within one, or shared between fewer electoral divisions, and
- proposed electoral division boundaries remain clearly defined, where possible.

In making these changes, the Redistribution Committee was mindful to consider the legislative requirements.

The Redistribution Committee considers the proposed redistribution of Victoria will result in electoral divisions which:

- are more equitably balanced numerically across the state,
- can accommodate the differing projected rates of growth and decline across Victoria,
- keep together or improve existing communities of interest, and
- use strong and readily identifiable features such as major roads, rivers, or established administrative boundaries to define electoral division boundaries.

This proposal is also consistent with elements of the 35 suggestions to the redistribution and 21 comments on suggestions which identified electoral boundary changes to meet the numerical requirements of the Electoral Act.

## Elector movements

Overall, 536,730 electors enrolled in Victoria (or 12.62 per cent of all electors enrolled in Victoria on Wednesday 15 July 2020) will change their federal electoral division as a result of the proposed redistribution.

The proposed renaming of an electoral division will affect 101,000 electors enrolled in Victoria (or 2.38 per cent of all electors enrolled in Victoria on Wednesday 15 July 2020) as a result of the proposed redistribution.

## Objection process

Interested individuals and organisations are able to consider the Redistribution Committee's proposed names and boundaries of electoral divisions for Victoria, together with the Redistribution Committee's reasons for this proposed redistribution. Those interested can then provide objections to the proposal, together with comments on objections, for consideration by the augmented Electoral Commission.

All objections and comments on objections received, together with oral submissions made at any inquiry, will be considered by the augmented Electoral Commission as part of developing their proposed redistribution prior to making a final determination of the names and boundaries of electoral divisions in Victoria.

The Redistribution Committee encourages all those with an interest in the names and locations of electoral divisions in Victoria to participate in this redistribution process.

Chapter 3 outlines the timetable for this determination to be made.

## Implementation of this redistribution

Changes to electoral divisions as a result of this redistribution process will apply from the day on which a notice of determination is published in the Gazette. This notice will be published on Monday 26 July 2021.

Electoral events will not be contested on these new federal electoral divisions until a writ is issued for a federal general election following the expiry or dissolution of the House of Representatives.

# Chapter 1: Background and context

This chapter outlines the legislative requirements of the redistribution, ranging from the initial triggering of the process to the release of the proposed redistribution by the Redistribution Committee. The chapter explains how these requirements were met during the redistribution process, and also provides relevant information about Victoria.

1. A redistribution of electoral divisions is the process where electoral divisions and their names and boundaries are reviewed, and may be altered, to ensure, as near as practicable:
  - each state and territory gains representation in the House of Representatives in proportion to their population, and
  - there are a similar number of electors in each electoral division for a given state or territory

## Compliance with legislative requirements

2. The *Commonwealth Electoral Act 1918* (the Electoral Act) specifies that a redistribution process should be undertaken when:
  - the number of members of the House of Representatives to which a state or territory is entitled has changed (population change),
  - the number of electors in more than one third of the electoral divisions in a state (or one of the electoral divisions in the Australian Capital Territory or the Northern Territory) deviates from the average divisional enrolment by over ten per cent for a period of more than two months, or
  - a period of seven years has elapsed since the last redistribution process was determined.<sup>1</sup>
3. The procedures to be followed in conducting a redistribution process are also specified in the Electoral Act. Appendix A summarises the legislative requirements which have been followed in conducting this redistribution. Each of these requirements is discussed in further detail in this chapter.

## Requirement to conduct a redistribution of electoral divisions in Victoria

4. On Friday 3 July 2020, the Electoral Commissioner made a determination under sub-section 48(1) of the Electoral Act of the number of members of the House of Representatives each state and territory would be entitled to at the next general election.<sup>2</sup>

<sup>1</sup> Sub-sections 59(2) and 52(9A) of the Electoral Act specify when a redistribution process in a state should be undertaken.  
<sup>2</sup> A copy of this determination is available on the Australian Electoral Commission (AEC) website.

5. Paragraph 59(2)(a) of the Electoral Act requires that a redistribution process commence forthwith after a determination has been made that results in an alteration of the number of members of the House of Representatives to be chosen in the State at a general election. As a determination made on Friday 3 July 2020 resulted in a change in the number of members of the House of Representatives to which Victoria was entitled, a redistribution process was required to commence forthwith after this date.
6. An explanation of how the representation entitlement of Victoria has been calculated is in Appendix B.

## Direction for a redistribution of Victoria's electoral divisions

7. In accordance with sub-section 59(1) of the Electoral Act, the Electoral Commission published a notice in the *Commonwealth Government Notices Gazette* (the gazette) on Wednesday 15 July 2020 directing that a redistribution of Victoria into 39 electoral divisions commence.

## Projection time for equality of enrolments

8. Section 63A of the Electoral Act provides for the calculation of a projection time for the equality of enrolments. Determining the projection time is an important part of the redistribution process as one of the requirements of the Electoral Act is for the number of electors projected to be enrolled in a proposed electoral division at a specified point in the future, known as the 'projection time', to fall within a mandated range.
9. The starting time from which the projection time is calculated, as defined by sub-section 63A(5) of the Electoral Act, is the date at which the augmented Electoral Commission for Victoria (the augmented Electoral Commission) will determine the names and boundaries of electoral divisions via publication of a notice in the Gazette. The starting time for the redistribution process for Victoria is Monday 26 July 2021 as this is the date when the augmented Electoral Commission will cause the names and boundaries of electoral divisions in Victoria to be published in the Gazette.
10. The Electoral Act provides for:
  - the 'standard' projection time, which is the period three years and six months after the starting time,<sup>3</sup> or
  - an 'earlier' projection time, when the Electoral Commission is of the opinion a redistribution process will or may be required to be undertaken as a result of a change in the number of electoral divisions a state or territory is entitled to sooner than seven years after the starting time.<sup>4</sup>
11. On Tuesday 14 July 2020, the Electoral Commission noted there was no basis for an earlier projection time and the standard projection time of three years and six months would apply. The projection time for Victoria is therefore Sunday 26 January 2025.

<sup>3</sup> The 'standard' projection time is specified by sub-section 63A(2) of the Electoral Act.

<sup>4</sup> Sub-section 63A(3) provides that when the Electoral Commission considers a redistribution will be required sooner than seven years after the starting time, the earlier projection time is half-way between the projection time and the time when the Electoral Commission believes the redistribution will or may be required. To make this decision, the Electoral Commission utilises projected populations and the same process used to calculate the number of members of the House of Representatives each state and territory is entitled to, as detailed in Appendix B.



## Redistribution quota

12. Section 65 of the Electoral Act requires the Electoral Commissioner, as soon as practicable after the redistribution process commences, to determine the redistribution quota or average divisional enrolment using the following formula:

$$\frac{\text{Number of electors enrolled in Victoria as at the end of the day on which the redistribution commenced (Wednesday 15 July 2020)}}{\text{Number of members of the House of Representatives to which Victoria is entitled}}$$

13. In calculating this quota, sub section 65(2) of the Electoral Act provides that:
- where the result is less than 0.5, the number is rounded down to the nearest whole number, or
  - where the result is equal to or greater than 0.5, the number is rounded up to the nearest whole number.
14. Table A shows the figures used to calculate the redistribution quota and the resultant range of the permissible maximum and minimum number of electors in an electoral division (discussed further in the section titled ‘Statutory requirements for the making of a proposed redistribution’).

**Table A: Redistribution quota and permissible range for Victoria**

Number of electors enrolled in Victoria as at the end of the day on which the redistribution commenced (Wednesday 15 July 2020)	4,251,806
Number of members of the House of Representatives to which Victoria is entitled	39
Redistribution quota for Victoria	109,021
Permissible maximum number of electors in an electoral division (redistribution quota + 10 per cent)	119,923
Permissible minimum number of electors in an electoral division (redistribution quota – 10 per cent)	98,119

15. The Electoral Commissioner signed a written instrument on Thursday 16 July 2020, as required by sub-section 65(1) of the Electoral Act, determining the quota of electors for the purposes of the redistribution to be 109,021.<sup>5</sup>
16. As part of the redistribution process, the Redistribution Committee is required to ensure that the number of electors in a proposed electoral division is within the range of plus 10 per cent and minus 10 per cent of the redistribution quota. Appendix C outlines the operation of statutory requirements in making a proposed redistribution.
17. The number of electors as at the commencement date of Wednesday 15 July 2020 at both the electoral division and Statistical Area 1 (SA1) level were published on the AEC website when the invitation for interested parties to submit suggestions and comments on suggestions was made.<sup>6</sup>

<sup>5</sup> The name ‘redistribution quota’ was not applied to this quota until Tuesday 16 February 2021 when legislative changes became operative.

<sup>6</sup> See Appendix G for a discussion of how the AEC uses SA1s. SA1s are the smallest unit at which ABS makes available disaggregated Census data. At the time of the 2016 Census, there were 57,523 SA1s covering Australia with populations in the range of 200–800. SA1s, which are part of the Australian Statistical Geography Standard, are defined by the ABS and remain stable between censuses. The SA1s currently in use were defined for the 2016 Census.

## Enrolment projections and projected enrolment quota

18. When making a proposed redistribution, the Redistribution Committee is required by paragraph 66(3)(a) to ensure, as far as practicable, that the number of electors enrolled in the proposed electoral division at the projection time will not be more than plus 3.5 per cent or less than minus 3.5 per cent of the projected enrolment quota (see Appendix C). This quota is calculated using the following formula:

**Estimated total number of electors enrolled in Victoria  
at the projection time (Sunday 26 January 2025)**

---

**Number of members of the House of Representatives  
to which Victoria is entitled**

19. For the purposes of this redistribution, projected enrolment has been calculated by the Australian Bureau of Statistics (ABS).
20. Projected enrolment at the projection time of Sunday 26 January 2025, together with the processes used by the ABS to calculate these projections, were published on the AEC website when the invitation for interested parties to submit suggestions to the redistribution and comments on suggestions was made. The projections were made available at both the electoral division and SA1 level.<sup>7</sup>
21. Table B shows the figures used to calculate the projected enrolment quota and the resultant range of the permissible maximum and minimum number of electors in an electoral division at the projection time (discussed further in the section titled 'Statutory requirements for the making of a proposed redistribution').

**Table B: Projected enrolment quota and permissible range for Victoria**

Projected total number of electors enrolled in Victoria at the projection time (Sunday 26 January 2025)	4,567,191
Number of members of the House of Representatives to which Victoria is entitled	39
Projected enrolment quota for Victoria	117,107
Permissible maximum number of electors in an electoral division at the projection time (projected enrolment quota + 3.5 per cent)	121,205
Permissible minimum number of electors in an electoral division at the projection time (projected enrolment quota – 3.5 per cent)	113,009

## Appointment of the Redistribution Committee for Victoria

22. Sub-section 60(1) of the Electoral Act specifies that a Redistribution Committee for Victoria is required to be appointed by the Electoral Commission, via a written instrument, as soon as practicable after the commencement of the redistribution process. Section 60 also specifies the membership of the Redistribution Committee.
23. The membership of the Redistribution Committee for Victoria (the Redistribution Committee) is outlined in Table C.

<sup>7</sup> This paper outlines the assumptions used in calculating these enrolment projections. The assumptions relating to net interstate migration and net overseas migration reflect the uncertainty surrounding the impact of COVID-19 on the movement of the population.

**Table C: Membership of the Redistribution Committee for Victoria**

Position on Redistribution Committee	Name	Basis for membership
Chair	Mr Tom Rogers	Electoral Commissioner
Member	Mr Steve Kennedy (until Sunday 31 January 2021)	Australian Electoral Officer for Victoria
	Mr Aneurin Coffey (from Monday 1 February 2021)	Acting Australian Electoral Officer for Victoria
Member	Mr Craig Sandy	Surveyor-General of Victoria
Member	Mr Andrew Greaves	Auditor-General for Victoria

24. The Redistribution Committee is responsible for:
- considering all suggestions to the redistribution and all comments on suggestions which were received by the specified lodgement times,
  - developing a proposed redistribution of Victoria in accordance with the requirements of the Electoral Act, and
  - making the proposed redistribution, including maps showing the names and boundaries of proposed electoral divisions, and the Redistribution Committee’s reasons for the proposed redistribution available for public perusal.
25. The Redistribution Committee met on:
- Thursday 12 November 2020
  - Thursday 26 November 2020
  - Tuesday 1 December 2020
  - Tuesday 12 January 2021

## Invitation for interested individuals and organisations to submit suggestions and comments on suggestions

26. The Electoral Commissioner is required by sub-sections 64(1) and 64(2) of the Electoral Act to invite written suggestions relating to the redistribution of Victoria and written comments on suggestions via:
- a notice published in the Gazette on a Wednesday, and
  - a notice published in two newspapers circulating throughout Victoria.
27. The notice in the Gazette was published on Wednesday 16 September 2020. Newspaper notices were published in:
- the *Age*, *Herald Sun* and *Weekend Australian* on Saturday 19 September 2020, and
  - the *Weekly Times* and *Koori Mail* on Wednesday 23 September 2020.<sup>8,9</sup>

8 The *Weekly Times* is a rurally oriented newspaper published in Victoria on a weekly basis. The *Koori Mail* is the national Indigenous newspaper and is published fortnightly.

9 Sub-section 64(2) of the Electoral Act notes that the newspaper notices need not be published on the same day as the Gazette notice.

28. These notices included information about the steps followed in conducting a redistribution, how to participate in the process and where to find further information. Table D presents information on the options for making a suggestion or comment on a suggestion, and the extent to which these options were used.

**Table D: Options to make a suggestion or comment on a suggestion**

Options	Suggestions		Comments on a suggestion	
	Number	Percentage	Number	Percentage
Form upload on AEC website	70	68.63%	31	64.58%
Email	30	29.41%	16	33.33%
Mail	1	0.98%	1	2.08%
Fax	0	0.00%	0	0.00%
AEC online public inquiry tool	1	0.98%	0	0.00%
<b>Total</b>	<b>102</b>	<b>100.00%</b>	<b>48</b>	<b>100.00%</b>

Note: As a result of rounding, relevant columns may not add up to 100.00%.

29. Interested persons and organisations were able to submit written suggestions relating to the redistribution from Wednesday 16 September 2020 until 6pm AEDT on Friday 16 October 2020, the 5th Friday after publication of the Gazette notice.<sup>10</sup> During this time, 102 suggestions were received by the Redistribution Committee (see Appendix D).<sup>11</sup>
30. Suggestions were available for perusal on the AEC website from Monday 19 October 2020.<sup>12</sup>
31. Interested persons and organisations were able to submit written comments on suggestions received from Monday 19 October 2020 until 6pm AEDT on Friday 30 October 2020, the 7th Friday after publication of the Gazette notice.<sup>13</sup> During this time, 48 comments on suggestions were received by the Redistribution Committee (see Appendix E).<sup>14</sup>
32. From Monday 2 November 2020, interested parties were able to view these comments on suggestions on the AEC website.<sup>15</sup>

<sup>10</sup> This requirement is specified by paragraph 64(1)(a) of the Electoral Act.

<sup>11</sup> In comparison, a total of 67 suggestions were received for the 2018 redistribution of federal electoral divisions in Victoria.

<sup>12</sup> Paragraph 64(3)(a) of the Electoral Act requires that copies of suggestions be available for perusal at the office of the Australian Electoral Office for Victoria. It was not possible to comply with this requirement as, for the duration of the period during which comments on suggestions could be made, the office was closed in line with the requirements of the Victorian State Government as part of the response to COVID-19.

<sup>13</sup> This requirement is specified by paragraph 64(1)(b) of the Electoral Act.

<sup>14</sup> This is comparable to the 58 comments on suggestions which were received for the 2018 redistribution of federal electoral divisions in Victoria.

<sup>15</sup> Copies of comments on suggestions are not required to be made available for public perusal until the Redistribution Committee's proposed redistribution is made available (see sub-section 68(1) of the Electoral Act). In previous redistributions, comments on suggestions have been made available at an earlier time.

## Redistribution Committee's consideration of suggestions and comments on suggestions

33. The Redistribution Committee is required by sub-section 64(4) of the Electoral Act to consider all suggestions to the redistribution and comments on suggestions which were received by the required specified lodgement times.
34. In formulating its proposed redistribution of Victoria, the Redistribution Committee considered each of the 102 suggestions and 48 comments on suggestions to the redistribution received from those who reside:
  - in Victoria and are directly affected by the implementation of the redistribution, and
  - in other Australian states and territories and have an interest in the operation of Australia's democratic processes.
35. The Redistribution Committee found the suggestions to the redistribution and comments on suggestions valuable and appreciates the time and effort expended by all those who contributed.
36. Appendix F outlines the key themes contained in these suggestions and comments on suggestions, and how the Redistribution Committee responded to them, having regard to the requirements of the Electoral Act.

## Statutory requirements for the making of a proposed redistribution

37. Section 66 of the Electoral Act required the Redistribution Committee to adhere to specific criteria in forming the proposed boundaries.
38. The Redistribution Committee endeavoured to ensure that the number of electors in each proposed Victoria electoral division would:
  - meet the requirement of sub-section 66(3) of the Electoral Act for the number of electors in a proposed electoral division to not be less than 90 per cent or more than 110 per cent of the redistribution quota of 109,021 electors. (Table A indicates the number of electors enrolled in each proposed electoral division in Victoria must therefore be between 98,119 and 119,923), and
  - meet the requirement of paragraph 66(3)(a) of the Electoral Act for the number of electors projected to be in a proposed electoral division to not be less than 96.5 per cent or more than 103.5 per cent of the projected enrolment quota of 117,107 electors at the projection time of Sunday 26 January 2025. (Table B indicates the number of electors projected to be enrolled in each proposed electoral division in Victoria at the projection time of Sunday 26 January 2025 must be between 113,009 and 121,205)

39. The Redistribution Committee also gave due consideration to the requirements of paragraph 66(3)(b) of the Electoral Act:
  - i. community of interests within the proposed electoral division, including economic, social and regional interests,
  - ii. means of communication and travel within the proposed electoral division,
  - iv. the physical features and area of the proposed electoral division, and
  - v. the boundaries of existing electoral divisions in Victoria, with this factor being subordinate to consideration of factors i, ii and iv.<sup>16</sup>
40. Further details regarding these requirements are in Appendix C.
41. Appendix G outlines the mechanics of constructing proposed electoral divisions.

## Population and enrolment in Victoria

42. A redistribution of electoral divisions takes into account changes in a state's or territory's population and the number of electors on the electoral roll and in the geographic distribution of this population and electors.<sup>17</sup> Specially, redrawing electoral division boundaries addresses changes in:
  - the size of the population of a state or territory, which may result from natural increase, natural decrease, net overseas migration or net interstate migration,
  - the number of electors on the electoral roll for a state or territory,
  - the projected number of electors on the electoral roll for a state or territory, and/or
  - the geographic distribution of electors in the state or territory.

### The population of Victoria

43. On Friday 3 July 2020, the Electoral Commissioner ascertained Victoria's population was 6,651,074.<sup>18</sup> This represents growth of 6.52 per cent in population since the previous ascertainment of the population on Thursday 31 August 2017.
44. Similarly, Figure A shows the estimated resident population of Victoria has grown annually over this period.<sup>19 20</sup> However, from Figure A it is also evident that:
  - growth of the estimated resident population of Victoria has slowed slightly, and
  - the estimated resident population for Australia as a whole is growing at a slower rate than that of Victoria.

<sup>16</sup> The requirement for sub-paragraph 66(3)(b)(v) to be subordinate is specified in sub-section 66(3A) of the Electoral Act.

<sup>17</sup> Electors are a sub-set of the population, comprising those who are on the Commonwealth electoral roll and who are therefore an Australian citizen, or eligible British subject, who is aged 18 years of age or over and who has lived at their address for at least one month.

<sup>18</sup> An explanation of how this population was ascertained is in Appendix B.

<sup>19</sup> Estimated resident population is the official measure of Australia's population. This population includes:

- all people, regardless of nationality, citizenship or legal status, and
- usual residents who are overseas for less than 12 months over a 16-month period.

Excluded are:

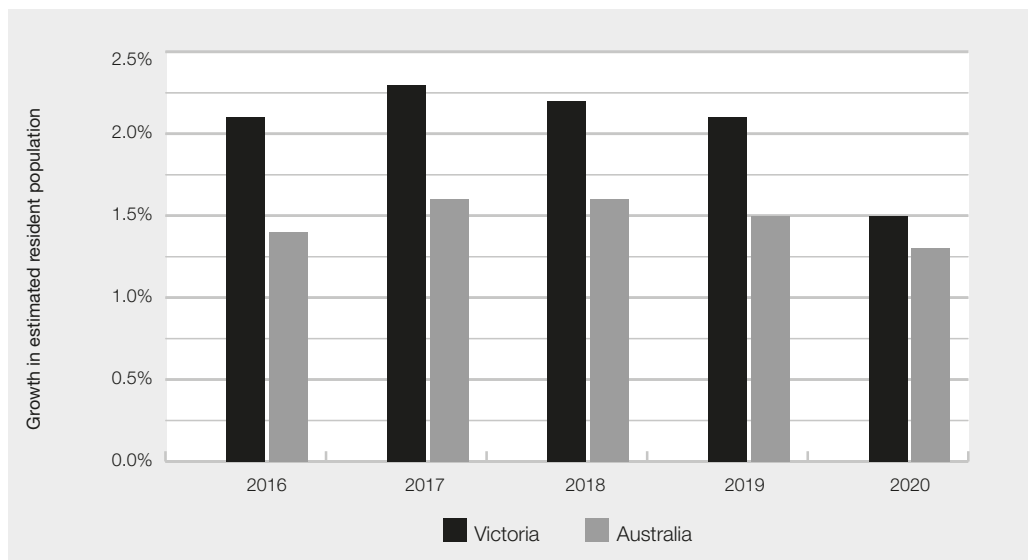
- foreign military or diplomatic personnel and their families, and
- overseas visitors who are in Australia for less than 12 months over a 16-month period.

The estimated resident population is based on adjusted 2016 Census counts, updated with quarterly estimates of births, deaths, overseas and interstate migration.

For further information: ABS (June 2020), 'National, state and territory population methodology', ABS website, accessed 7 February 2020 at [www.abs.gov.au/methodologies/national-state-and-territory-population-methodology/jun-2020](http://www.abs.gov.au/methodologies/national-state-and-territory-population-methodology/jun-2020).

<sup>20</sup> The ABS estimated resident population is calculated on a different basis to the population ascertained on Friday 3 July 2020.

Figure A: Growth of estimated resident population of Victoria and Australia in the 12 months to 30 June, for the period 2016 to 2020



Source: ABS (December 2020), *National, state and territory population*  
 ABS (December 2019), 3101.0 – *Australian Demographic Statistics, Jun 2019*  
 ABS (December 2018), 3101.0 – *Australian Demographic Statistics, Jun 2018*  
 ABS (December 2017), 3101.0 – *Australian Demographic Statistics, Jun 2017*  
 ABS (December 2016), 3101.0 – *Australian Demographic Statistics, Jun 2016*

### Where is population growth in Victoria located?

45. At June 2019, 76.99 per cent of Victoria’s total population was located in the Greater Capital City Statistical Area of Melbourne.<sup>21</sup> In the period June 2018 to June 2019, the population in the Greater Capital City Statistical Area of Melbourne grew by 2.29 per cent. This was a higher rate than for the rest of the state, which grew at 1.37 per cent over the same period.<sup>22</sup>
46. In the period 2018 to 2019, population grew in all of Victoria’s electoral divisions with the exception of the Division of Mallee, where there was a small decrease in population. Growth was variable and population grew by:
  - more than 5,000 people in the Divisions of Calwell, Corangamite, Gorton, Holt, La Trobe, Lalor, McEwen and Melbourne, and
  - less than 1,000 people in the Divisions of Dunkley, Fraser, Nicholls and Wannon.

21 Greater Capital City Statistical Areas are a statistical geography unit defined by the ABS. They represent a broad socio-economic definition of each of the eight state and territory capital cities and contain not only the urban areas of the city, but also the surrounding and non-urban areas where much of the population has strong links to the capital city through, for example, commuting to work. The Greater Capital City Statistical Area of Melbourne covers all or part of most of Victoria’s electoral divisions, with the exception of the Divisions of Bendigo, Corangamite, Corio, Gippsland, Mallee, Nicholls and Wannon.

Analysis of data published in: ABS (March 2020), *Regional population*, ABS website, accessed 7 February 2020 at [www.abs.gov.au/statistics/people/population/regional-population/2018-19](http://www.abs.gov.au/statistics/people/population/regional-population/2018-19)

22 Analysis of data published in: ABS (March 2020), *Regional population*, ABS website, accessed 7 February 2020 at [www.abs.gov.au/statistics/people/population/regional-population/2018-19](http://www.abs.gov.au/statistics/people/population/regional-population/2018-19)

47. In the year to 30 June 2019, Victoria had two of the top five Statistical Area Level 2s (SA2s) with the highest population growth:
- Cranbourne East, which is located in the Divisions of Holt and La Trobe, grew by 7,818 people,<sup>23</sup> and
  - Mickleham – Yuroke, which is located in the Division of Calwell, grew by 3,866 people.
48. Over this period, Victoria had a further seven SA2s which grew by more than 2,000 people.<sup>24</sup> These SA2s are located predominantly to the outer east and outer west of Melbourne.
49. At June 2019, Victoria had a population density of 29.0 people per square kilometre. This is the second highest population density of all states and territories in Australia.<sup>25</sup>
50. The ABS calculated Victoria's centre of population at June 2019 was in Coburg North, in the inner northern suburbs of Melbourne.<sup>26</sup> Over 2018–19, this centre moved 200 metres south towards Melbourne's central business district.<sup>27</sup> This is the continuation of an ongoing trend, the centre having moved around two kilometres south towards the Melbourne CBD in the 10 years to 2018.<sup>28</sup> Within Melbourne, the centre of population is location in the suburb of Malvern. This centre moved 100 metres west over 2018–19, reflecting strong housing development in Melbourne's outer west.

## Enrolment in Victoria

51. When the redistribution of Victoria commenced on Wednesday 15 July 2020, 4,251,806 electors were enrolled to vote. This is a growth of 152,205 electors, or 3.71 per cent, since Tuesday 31 July 2018.<sup>29</sup>
52. In the same period, enrolment grew in each of Victoria's electoral divisions. However, the growth across electoral divisions has not been consistent, ranging from 0.58 per cent in the Division of Chisholm to 10.94 per cent in the Division of La Trobe. Of those electoral divisions exhibiting the lowest rate of growth, many are located in Melbourne's eastern suburbs. In contrast, many of the electoral divisions with the highest rates of growth over the same period are located in Melbourne's outer western suburbs, northern suburbs, or outer south-eastern suburbs. These electoral divisions, together with their growth rates, are indicated in Table E. Many of these electoral divisions exhibited similarly low or high rates of enrolment between the determination of the 2010 redistribution and commencement of the 2018 redistribution.

23 This SA2 was in the top 10 SA2s for the period 2011 to 2016.

24 These SA2s are: Melton South, Beaconsfield – Officer, Wollert, Rockbank – Mount Cottrell, Melbourne, Truganina and Tarneit.

25 Analysis of data published in: ABS (March 2020), *Regional population*, ABS website, accessed 7 February 2020 at [www.abs.gov.au/statistics/people/population/regional-population/2018-19](http://www.abs.gov.au/statistics/people/population/regional-population/2018-19)

26 The centre of population is one way in which the spatial distribution of Australia's population can be summarised. This point marks the average latitude and longitude around which the population is distributed.

27 Analysis of data published in: ABS (March 2020), *Regional population*, ABS website, accessed 7 February 2020 at [www.abs.gov.au/statistics/people/population/regional-population/2018-19](http://www.abs.gov.au/statistics/people/population/regional-population/2018-19)

28 ABS (March 2019), 3218.0 - *Regional Population Growth, Australia, 2017–18*, ABS website, accessed 7 February 2020 at [www.abs.gov.au/ausstats/abs@.nsf/Previousproducts/3218.0Main%20Features652017-18?opendocument&tabname=Summary&prodno=3218.0&issue=2017-18&num=&view=](http://www.abs.gov.au/ausstats/abs@.nsf/Previousproducts/3218.0Main%20Features652017-18?opendocument&tabname=Summary&prodno=3218.0&issue=2017-18&num=&view=)

29 The AEC releases enrolment statistics by electoral division on a monthly basis. The enrolment data as at Tuesday 31 July 2018 captures the changes to electoral divisions applied at the previous redistribution of Victoria which was determined on Friday 13 July 2018.



**Table E: Electoral divisions in Victoria with enrolment growth between Tuesday 31 July 2018 and Wednesday 15 July 2020 of less than two per cent or more than five per cent**

Electoral divisions which have grown by less than two per cent		Electoral divisions which have grown by more than five per cent	
Existing electoral division	Percentage change	Existing electoral division	Percentage change
Chisholm	0.58%	Monash	5.49%
Kooyong	1.01%	McEwen	7.31%
Fraser	1.15%	Holt	8.51%
Menzies	1.24%	Corangamite	8.96%
Mallee	1.28%	Gorton	9.12%
Jagajaga	1.29%	Calwell	9.19%
Casey	1.40%	Lalor	10.53%
Bruce	1.47%	La Trobe	10.94%
Aston	1.63%		
Hotham	1.75%		
Higgins	1.95%		
Dunkley	1.96%		
Deakin	1.97%		

Note:

1. Shading indicates electoral divisions which appeared in the equivalent table, Table E, in Redistribution Committee for Victoria, *Proposed redistribution of Victoria into electoral divisions, 2018*.

2. Prior to 2018, the Division of Monash was known as the Division of McMillan.

53. By the projection time of Sunday 26 January 2025, it is projected the size of the federal electoral roll for Victoria would have grown by 315,385 electors, or 7.42 per cent, to 4,567,191 electors.
54. Table F shows that, with the exception of the Division of Mallee, all Victoria electoral divisions are expected to grow in the period from Wednesday 15 July 2020 to Sunday 26 January 2025, although the percentage growth differs for each electoral division. Over this period, enrolment for the Division of Mallee is projected to decrease by 0.66 per cent. The rate of projected growth varies across Victoria's remaining electoral divisions from 0.96 per cent for the Division of Wannon to 18.29 per cent for the Division of La Trobe.

Table F: Summary of existing electoral divisions in Victoria

Existing electoral division	Enrolment as at Wednesday 15 July 2020		Projected enrolment as at Sunday 26 January 2025		Projected growth
	Number	Percentage variation from the redistribution quota	Number	Percentage variation from the projected enrolment quota	
Aston	111,098	1.91%	115,439	-1.42%	3.91%
Ballarat	117,072	7.38%	127,041	8.48%	8.52%
Bendigo	114,350	4.89%	123,958	5.85%	8.40%
Bruce	110,086	0.98%	112,941	-3.56%	2.59%
Calwell	112,712	3.39%	130,063	11.06%	15.39%
Casey	113,577	4.18%	118,788	1.44%	4.59%
Chisholm	106,161	-2.62%	112,012	-4.35%	5.51%
Cooper	112,825	3.49%	119,559	2.09%	5.97%
Corangamite	116,461	6.82%	135,907	16.05%	16.70%
Corio	110,886	1.71%	117,383	0.24%	5.86%
Deakin	108,358	-0.61%	112,556	-3.89%	3.87%
Dunkley	111,277	2.07%	114,591	-2.15%	2.98%
Flinders	112,085	2.81%	117,374	0.23%	4.72%
Fraser	109,599	0.53%	113,291	-3.26%	3.37%
Gellibrand	112,890	3.55%	121,841	4.04%	7.93%
Gippsland	111,875	2.62%	116,288	-0.70%	3.94%
Goldstein	109,554	0.49%	115,856	-1.07%	5.75%
Gorton	115,985	6.39%	134,656	14.99%	16.10%
Higgins	111,285	2.08%	117,504	0.34%	5.59%
Holt	111,524	2.30%	131,634	12.40%	18.03%
Hotham	108,535	-0.45%	112,790	-3.69%	3.92%
Indi	113,713	4.30%	118,756	1.41%	4.43%
Isaacs	109,823	0.74%	117,413	0.26%	6.91%
Jagajaga	108,042	-0.90%	112,132	-4.25%	3.79%
Kooyong	108,078	-0.86%	113,754	-2.86%	5.25%
La Trobe	116,542	6.90%	137,861	17.72%	18.29%
Lalor	113,148	3.79%	132,793	13.39%	17.36%
Macnamara	114,564	5.08%	121,453	3.71%	6.01%
Mallee	113,801	4.38%	113,046	-3.47%	-0.66%
Maribyrnong	114,182	4.73%	122,142	4.30%	6.97%
McEwen	112,032	2.76%	129,413	10.51%	15.51%
Melbourne	108,861	-0.15%	119,787	2.29%	10.04%
Menzies	108,268	-0.69%	112,720	-3.75%	4.11%
Monash	115,568	6.01%	125,734	7.37%	8.80%
Nicholls	112,151	2.87%	114,676	-2.08%	2.25%
Scullin	107,312	-1.57%	116,741	-0.31%	8.79%

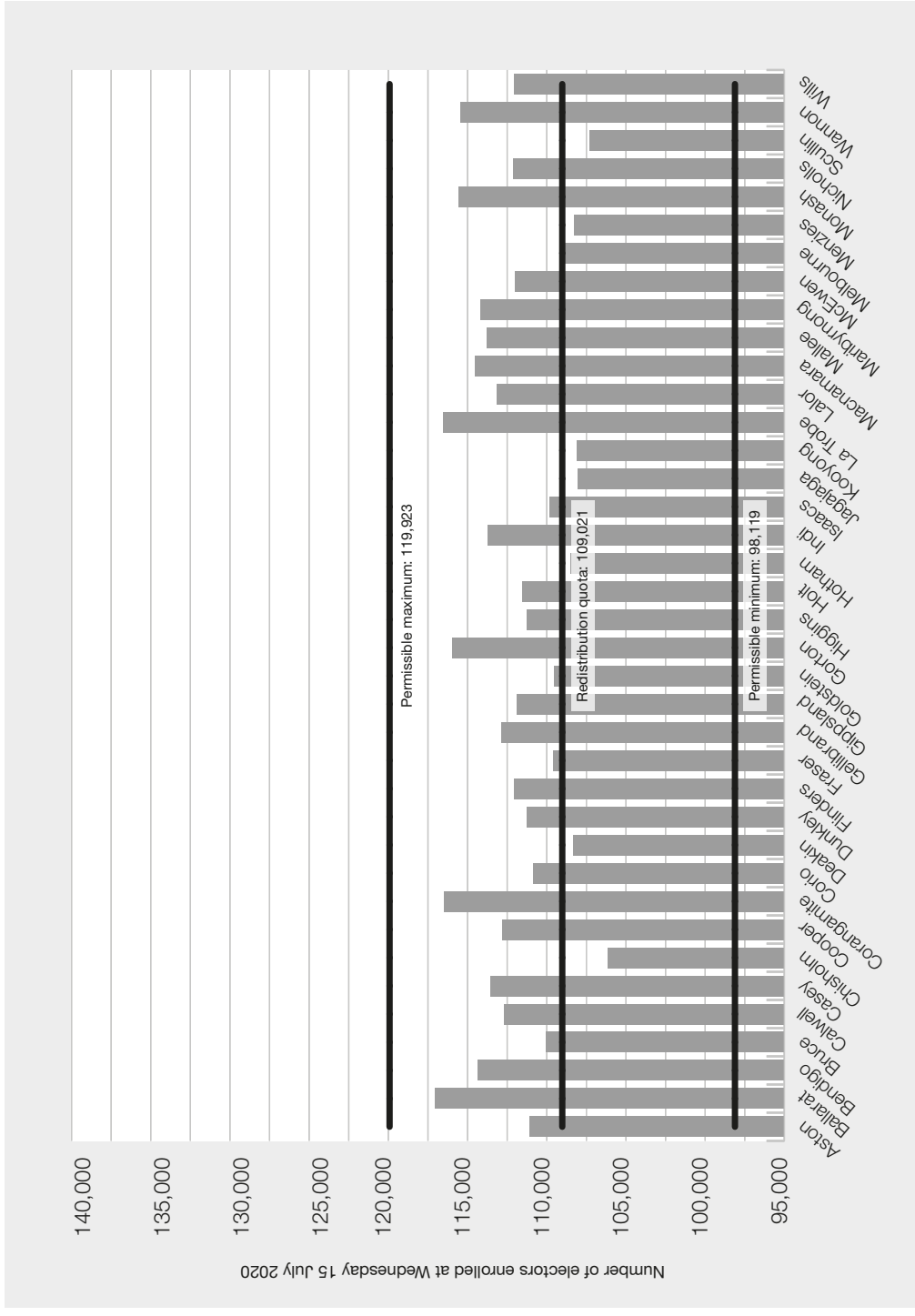
Existing electoral division	Enrolment as at Wednesday 15 July 2020		Projected enrolment as at Sunday 26 January 2025		Projected growth
	Number	Percentage variation from the redistribution quota	Number	Percentage variation from the projected enrolment quota	
Wannon	115,433	5.88%	116,545	-0.48%	0.96%
Wills	112,093	2.82%	120,753	3.11%	7.73%
<b>Total</b>	<b>4,251,806</b>		<b>4,567,191</b>		<b>7.42%</b>

Source: Data available from [www.aec.gov.au/vic-redistribution](http://www.aec.gov.au/vic-redistribution)

Note: Shading indicates electoral divisions which do not meet the requirements of the Electoral Act and will consequently require boundaries to be altered.

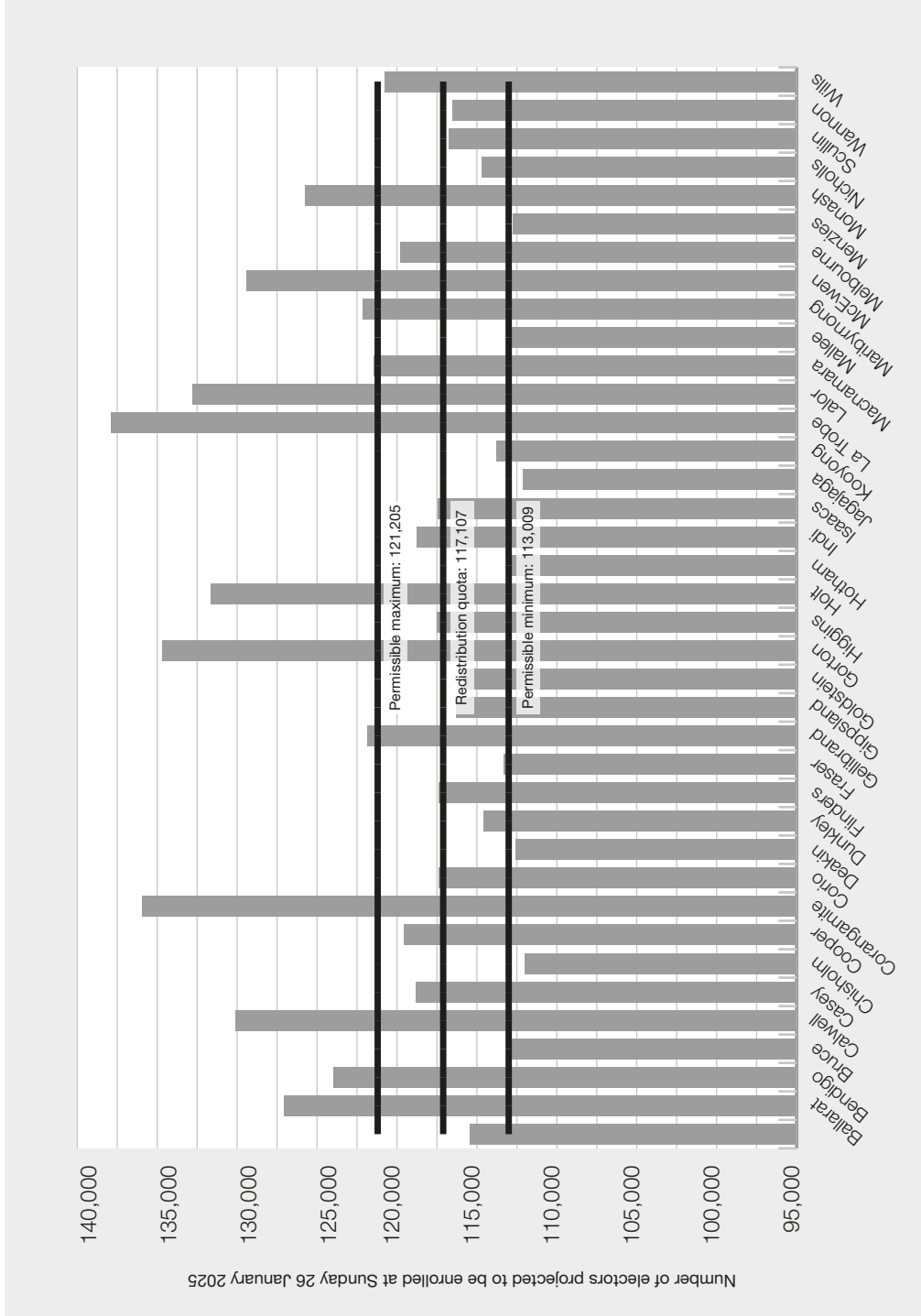
55. Victoria has 49 SA1s which are projected to grow by more than 500 electors by the projection time of Sunday 26 January 2025, of which:
- seven are located in the Division of Calwell,
  - six are located in the Division of Corangamite,
  - six are located in the Division of Gorton,
  - four are located in the Division of Holt,
  - five are located in the Division of La Trobe, and
  - nine are located in the Division of Lalor.
56. In making a proposed redistribution, the Electoral Act requires the Redistribution Committee to ensure the number of electors in each proposed Victorian electoral division would:
- not be less than 90 per cent or more than 110 per cent of the redistribution quota of 109,021 electors, and
  - not be less than 96.5 per cent or more than 103.5 per cent of the projected enrolment quota of 117,107 electors at the projection time of Sunday 26 January 2025.
57. Figure B shows that, on existing boundaries, the number of electors enrolled in each of the 38 electoral divisions in Victoria meets the requirements to be not less than 90 per cent or not more than 110 per cent of the redistribution quota.
58. However, as demonstrated in Figure C, only 19 of the 38 electoral divisions meet the numerical requirements for projected enrolment figures.

Figure B: Existing electoral divisions in Victoria – enrolment at Wednesday 15 July 2020, redistribution quota and permissible range of electors



Source: Data available from [www.aec.gov.au/vic-redistribution](http://www.aec.gov.au/vic-redistribution)

Figure C: Existing electoral divisions in Victoria – projected enrolment as at Sunday 26 January 2025, projected enrolment quota and permissible range of electors



Source: Data available from [www.aec.gov.au/vic-redistribution](http://www.aec.gov.au/vic-redistribution)

59. Table G shows that, of the 19 electoral divisions which do not meet the numerical requirements of the Electoral Act:

- 13 require a decrease in the number of electors, and
- six require an increase in the number of electors.

**Table G: How Victoria’s existing electoral divisions will need to change to meet the numerical requirements of the Electoral Act**

No.	Electoral divisions which are required to decrease in the number of electors	Electoral divisions which are required to increase in the number of electors	Electoral divisions which are not required to change
1	Ballarat	Bruce	Aston
2	Bendigo	Chisholm	Casey
3	Calwell	Deakin	Cooper
4	Corangamite	Hotham	Corio
5	Gellibrand	Jagajaga	Dunkley
6	Gorton	Menzies	Flinders
7	Holt		Fraser
8	La Trobe		Gippsland
9	Lalor		Goldstein
10	Macnamara		Higgins
11	Maribyrnong		Indi
12	McEwen		Isaacs
13	Monash		Kooyong
14			Mallee
15			Melbourne
16			Nicholls
17			Scullin
18			Wannon
19			Wills

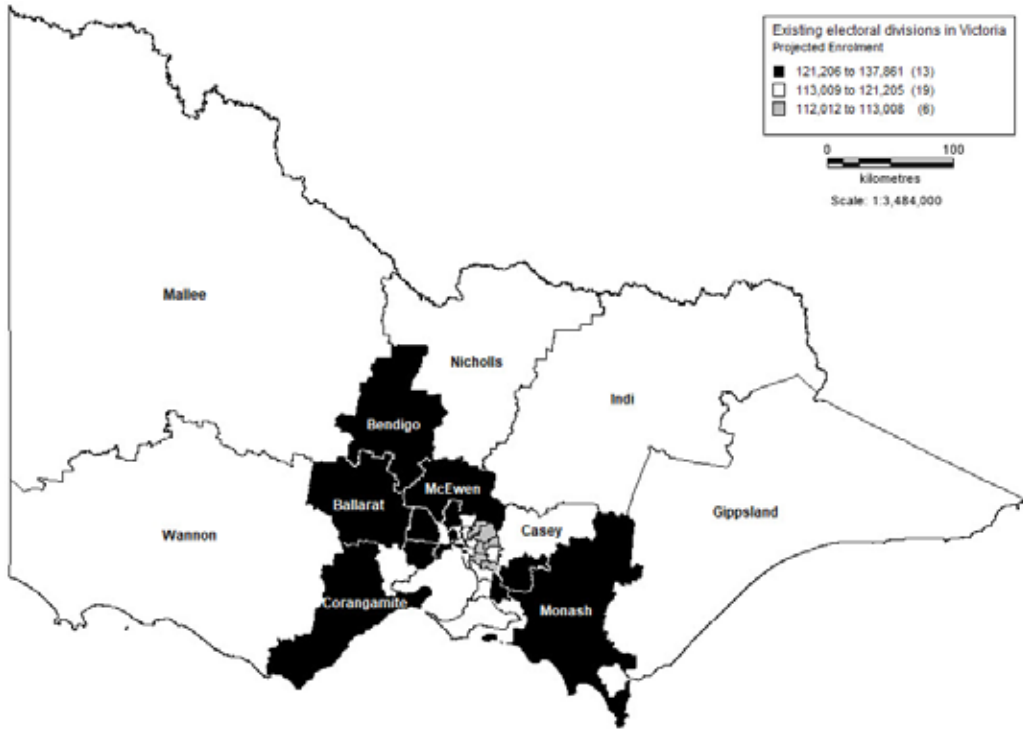
Source: Data available from [www.aec.gov.au/vic-redistribution](http://www.aec.gov.au/vic-redistribution)

60. Figures D, E and F show that not all of the 19 electoral divisions requiring alteration by the Redistribution Committee are adjacent to each other and it is not always the case that an electoral division which needs to gain electors is next to an electoral division which needs to decrease the number of electors. Victoria’s electoral divisions tend to fall into a series of clusters, being:

- a cluster of electoral divisions located in the eastern suburbs of Melbourne which need an increase in number of electors to meet the numerical requirements of the Electoral Act,
- clusters of electoral divisions, located in the outer south-eastern suburbs of Melbourne and from the Surf Coast up to north central Victoria and encompassing many of the north-western suburbs of Melbourne, which need a decrease in number of electors to meet the numerical requirements of the Electoral Act, and
- clusters of electoral divisions, located in the central and south-eastern suburbs of Melbourne and regional areas of Victoria, which are not required to change to meet the numerical requirements of the Electoral Act.

61. As a consequence, the Redistribution Committee needed to alter the boundaries of electoral divisions which meet the numerical requirements of the Electoral Act in order to ensure that all of Victoria's electoral divisions meet the numerical requirements.

Figure D: Projected enrolment as at Sunday 26 January 2025 – regional Victoria



Source: Data available from [www.aec.gov.au/vic-redistribution](http://www.aec.gov.au/vic-redistribution)

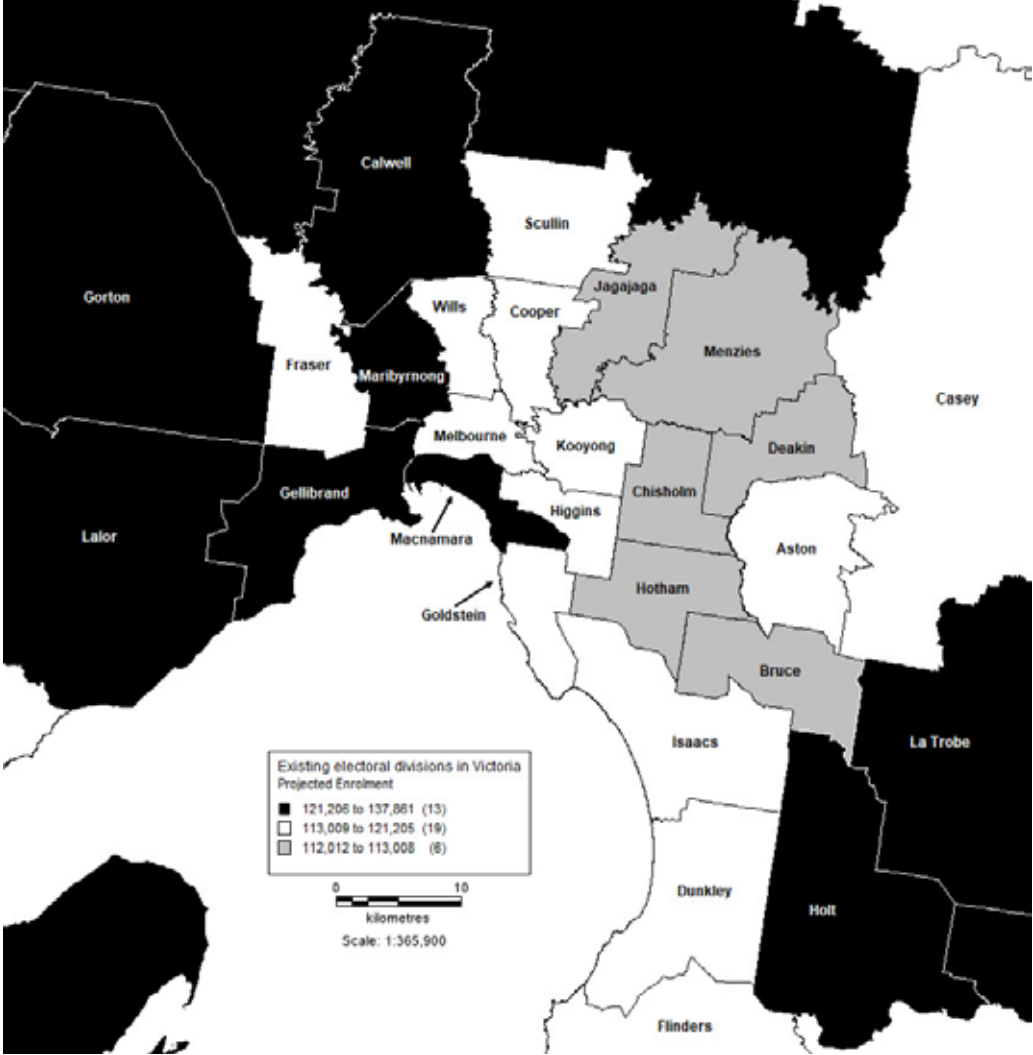
Figure E: Projected enrolment as at Sunday 26 January 2025 – Melbourne surrounds



Source: Data available from [www.aec.gov.au/vic-redistribution](http://www.aec.gov.au/vic-redistribution)



Figure F: Projected enrolment as at Sunday 26 January 2025 – Melbourne urban



Source: Data available from [www.aec.gov.au/vic-redistribution](http://www.aec.gov.au/vic-redistribution)

# Chapter 2: Proposed redistribution and reasons for proposal

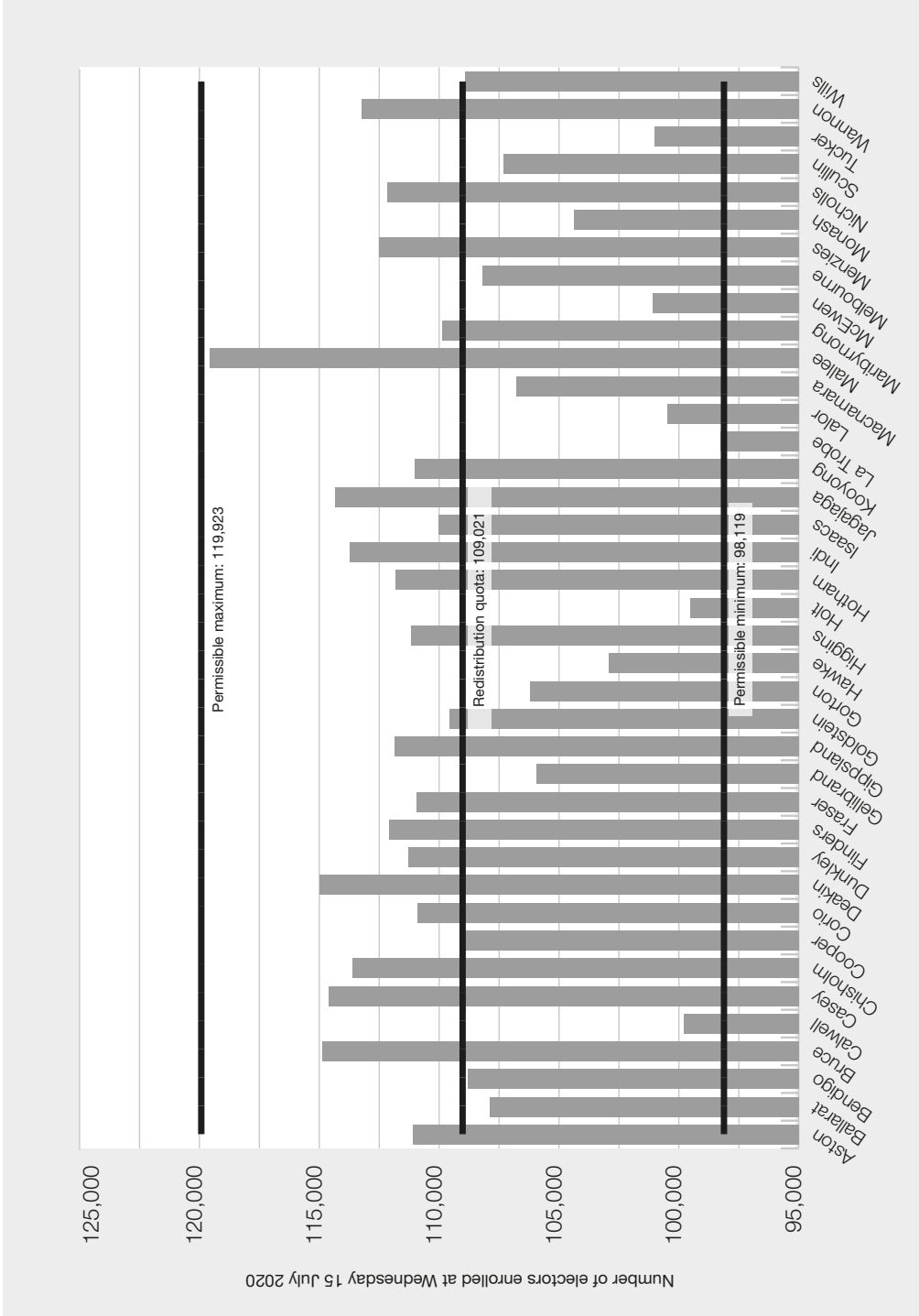
This chapter outlines the Redistribution Committee’s proposed redistribution and the reasons for this proposal. Also included is the Redistribution Committee’s approach to formulating the proposed names and proposed boundaries of proposed electoral divisions.

## Redistribution Committee’s proposed redistribution

62. There are three components to the Redistribution Committee’s proposed redistribution:
  - creating a new electoral division,
  - the names of the 39 proposed electoral divisions, and
  - where to draw the boundaries for the 39 proposed electoral divisions.
63. The Redistribution Committee proposes creating a new electoral division to the north-west of Melbourne, centred on the localities of Bacchus Marsh, Ballan, Melton and Sunbury, to be named ‘Hawke’ in honour of the former Prime Minister, the Hon. Robert James Lee Hawke AC (1929–2019). The Redistribution Committee proposes that the electors comprising the new electoral division are transferred from the existing Divisions of Ballarat, Gorton and McEwen.
64. The Redistribution Committee’s reasoning is set out in the section ‘Redistribution Committee’s approach to creating a new electoral division’.
65. The Redistribution Committee proposes to rename the existing Division of Corangamite to ‘Tucker’ in honour of Margaret (Lilardia) Elizabeth Tucker MBE (1904–1996), for her significant work to create a more equal and understanding society for Aboriginal people.
66. The Redistribution Committee proposes that the names of the remaining electoral divisions are retained.
67. This proposal is consistent with:
  - the guidance provided in ‘Guidelines for naming federal electoral divisions’ (the guidelines), and
  - elements of suggestions to the redistribution and comments on suggestions which discussed the names of electoral divisions.
68. The Redistribution Committee’s reasoning is set out in the section ‘Redistribution Committee’s approach to naming electoral divisions’.

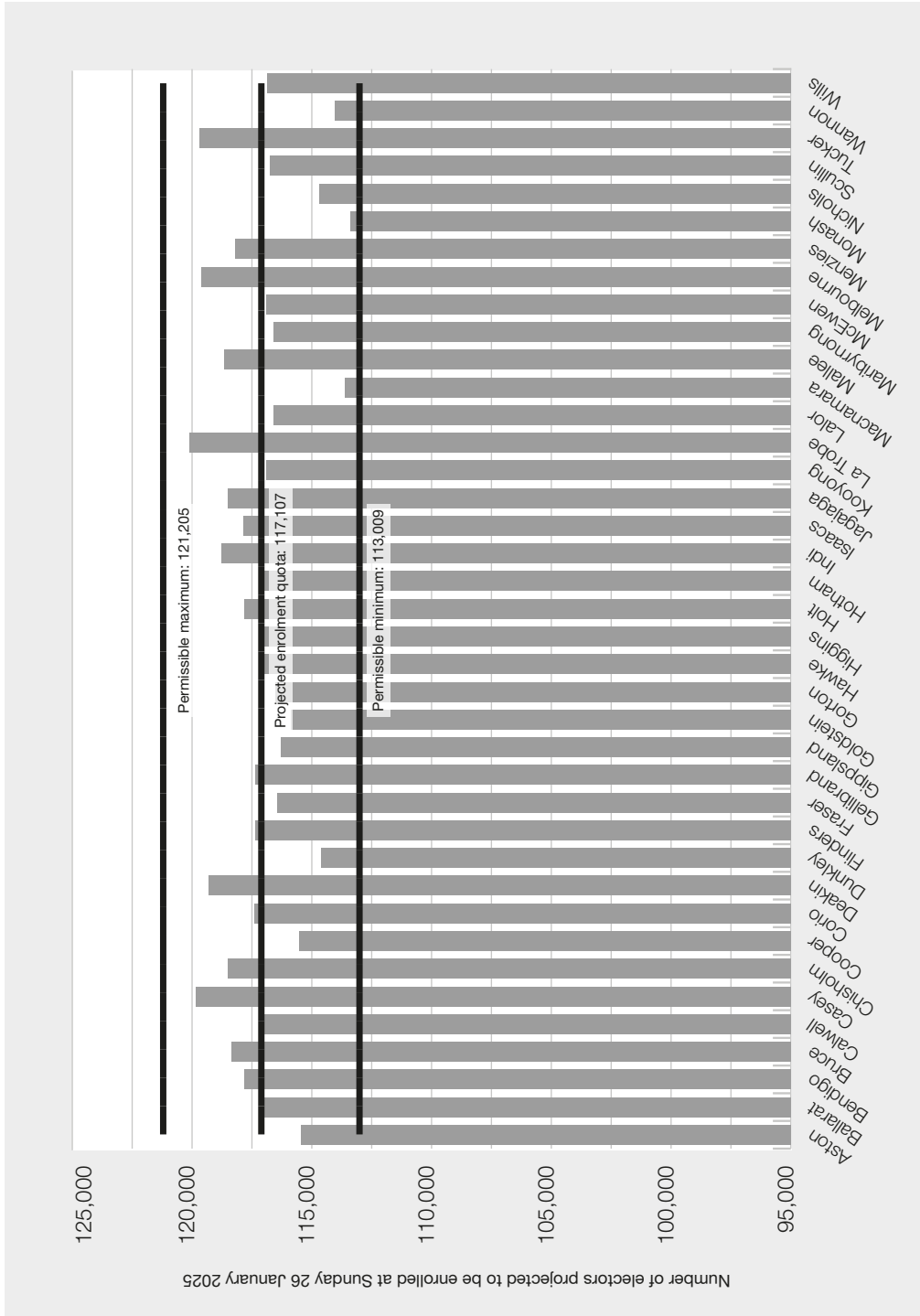
69. The Redistribution Committee notes, as demonstrated in Figure C, that 19 of the 38 existing electoral divisions do not satisfy the numerical requirements of the Electoral Act and therefore must change. To meet this requirement, and to accommodate the creation of a new electoral division, the Redistribution Committee proposes adjusting the boundaries of Victoria's 38 existing electoral divisions such that:
- the boundaries of 29 electoral divisions are changed,
  - most divisions have a rural, provincial, or metropolitan focus, with future growth more evenly distributed across electoral divisions,
  - in a number of cases local government areas are united within one, or are shared between fewer, electoral divisions, and
  - proposed electoral boundaries remain clearly defined, where possible.
70. Figure G shows that, on the proposed boundaries, the number of electors enrolled in the proposed electoral divisions meet the requirement to be not less than 90 per cent or more than 110 per cent of the redistribution quota. Figure H shows that, on the proposed boundaries, the number of electors projected to be enrolled in the proposed electoral divisions meet the requirement to be not less than 96.5 per cent or more than 103.5 per cent of the projected enrolment quota at the projection time of Sunday 26 January 2025.
71. The Redistribution Committee considers the proposed redistribution of Victoria will result in electoral divisions which:
- better address the imbalance of enrolment numbers across the state,
  - can accommodate the differing rates of growth across Victoria,
  - keep together or improve existing communities of interest, in some cases uniting local government areas and localities within one electoral division, where possible, and
  - use strong and readily identifiable features, such as major roads, rivers, or established administrative boundaries to define electoral division boundaries.
72. This proposal is also consistent with elements of the 35 suggestions and 21 comments on suggestions which identified electoral division boundary changes to meet the numerical requirements of the Electoral Act. A summary of themes drawn from the suggestions and comments on suggestions received by the Redistribution Committee is included at Appendix F.
73. The Redistribution Committee's reasoning for the boundaries of the proposed electoral divisions are detailed in the section 'Redistribution Committee's approach to formulating electoral division boundaries'.

Figure G: Proposed electoral divisions in Victoria – enrolment at Wednesday 15 July 2020, redistribution quota and permissible range of electors



Source: Data available from [www.aec.gov.au/vic-redistribution](http://www.aec.gov.au/vic-redistribution)

Figure H: Proposed electoral divisions in Victoria – projected enrolment as at Sunday 26 January 2025, projected enrolment quota and permissible range of electors



Source: Data available from [www.aec.gov.au/vic-redistribution](http://www.aec.gov.au/vic-redistribution)

## Redistribution Committee's approach to creating a new electoral division

74. The Redistribution Committee's proposal for where to locate a new electoral division was guided by the Electoral Act, namely, the numerical requirements and the obligations relating to community of interest, means of communication and travel, the physical features and area of the proposed electoral division and the boundaries of existing electoral divisions.
75. Those suggestions and comments on suggestions which offered ideas about the location of the new electoral division tended to fall into the following groups:
  - creating a new division on the north-east outskirts of Melbourne in the vicinity of Casey City Council, Cardinia Shire Council and/or Nillumbik Shire Council,<sup>30</sup>
  - creating a new electoral division to the north-west of Melbourne incorporating parts of Hepburn Shire Council, Hume City Council, Macedon Ranges Shire, Melton City Council and/or Moorabool Shire Council,<sup>31</sup>
  - creating a new electoral division in the outer western suburbs of Melbourne, incorporating parts of Brimbank City Council,<sup>32</sup> and
  - creating an electoral division in the northern suburbs of Melbourne.<sup>33</sup>
76. While there is also strong growth in Melbourne's south-east, around areas such as Cranbourne and Pakenham, this is balanced by low growth in the electoral divisions located in Melbourne's eastern suburbs.
77. Based on these considerations, the Redistribution Committee unanimously proposes the creation of a new electoral division to the north-west of Melbourne's west, specifically incorporating electors from the local government areas of Hume City Council, Melton City Council and Moorabool Shire Council, to be named the Division of Hawke.
78. The new electoral division incorporates high-growth areas around Bacchus Marsh, Melton and Sunbury.

## Redistribution Committee's approach to naming electoral divisions

79. The naming of federal electoral divisions has been the subject of a number of recommendations from parliamentary committees. The guidelines were developed by the AEC from recommendations made by the Joint Standing Committee on Electoral Matters in 1995 in *Electoral Redistributions: Report on the Effectiveness and Appropriateness of the Redistribution Provisions of Parts III and IV of the Commonwealth Electoral Act 1918*. The guidelines were offered to interested persons when this redistribution was advertised, and are publicly available on the AEC website (see Appendix H).
80. Appendix I presents some summary information on the extent to which existing electoral divisions meet these guidelines.

30 This was favoured by: S89 – Tim Colebatch, S93 – The Nationals and S101 – Justin Lamond.

31 This advocated by: S21 – Ned O Strange, S24 – Darren Mc Sweeney, S31 – David Liam Walsh, S34 – Dr Mark Mulcair, S43 – Dean Ashley, S70 – Charles Richardson LL.B, Ph.D, S85 – Colin McLaren, S89 – Tim Colebatch, S97 – Australian Greens Victoria, S99 – Harry Hook, S100 – Australian Labor Party (Victorian Branch), S101 – Justin Lamond, CS44 – Zaccheus Evangelides and CS48 – Will Douglas.

32 This was supported by: S13 – Jeff Waddell, S24 – Darren Mc Sweeney, S31 – David Liam Walsh, S85 – Colin McLaren, S97 – Australian Greens Victoria, S99 – Harry Hook and CS48 – Will Douglas.

33 This was argued by S90 – Liberal Party of Australia (Victorian Division).

## Name of the new electoral division

81. A significant number of names for the new electoral division were advocated in suggestions and comments on suggestions. Table H provides some brief biographical information for each of the names advocated.

Table H: Potential names advocated in suggestions and comments on suggestions for the new electoral division in Victoria

Potential names advocated in suggestions or comments on suggestions
<b>Appleford or Ross-King</b> – in honour of Alice Ross-King AARC MM (1887–1968), who served with distinction in the Australian Army Nursing Service during WW1 and with the Australian Army Women's Medical Services during WW2
<b>Bafflement</b> – named to recognise the electorate is baffled by the current state of Australian politics
<b>Bandler</b> – in honour of Ida Lessing Faith Bandler AC AM (1920–2015), a leading campaigner for Aboriginal rights
<b>Bellear</b> – in honour of Lisa Marie Bellear (1961–2006) a Minjungbul woman and an Aboriginal rights activist, visual artist, poet and broadcaster
<b>Billibellary</b> – in honour of Billibellary (c.1799–1846), an influential leader of the Wurundjeri-William clan during the early days of European settlement in Melbourne
<b>Blackburn</b> – in honour of Professor Elizabeth Helen Blackburn AC FRS FAA FRSN (1948–), a Nobel Prize winning biomedical researcher who discovered the telomerase and its role in the development of cancer and ageing of cells
<b>Bolte</b> – in honour of Sir Henry Edward Bolte KCMG GCMG (1908–90, Premier of Victoria from 1955 to 1972
<b>Briggs</b> – in honour of of Geraldine Rose Briggs, Indigenous leader and activist for Aboriginal rights
<b>Brownbill</b> – in honour of Fanny Eileen Brownbill (1890–1948), the first woman to win a parliamentary seat for Labor in the Victorian Parliament
<b>Bulwinkle</b> – in honour of Lieutenant Colonel Vivian Bullwinkel MBE AO AARC (1915–2000), sole survivor of the 1942 Banka Island massacre, POW and nurse
<b>Burke</b> – It is not indicated explicitly who the electoral division should be named after, but reference is made to a previous Division of Burke which was named in recognition of Robert O'Hara Burke (1821–1861), explorer who led, with William Wills, an expedition from Victoria to the Gulf of Carpentaria
<b>Burke</b> – in honour of Robert O'Hara Burke (1821–1861), explorer who led, with William Wills, an expedition from Victoria to the Gulf of Carpentaria
<b>Chapman</b> – in honour of Henry Samuel Chapman (1803–81), drafter of the first efficient ballot legislation, giving shape to what became known as the 'Victorian' ballot, who attempted to push through a reform bill creating equal electoral districts and initiated a bill providing for triennial parliaments
<b>Cheetham</b> – in honour of Deborah Joy Cheetham AO (1964–), a Yorta Yorta woman who is a soprano, composer and educator
<b>Child</b> – in honour of the Hon. Gloria Joan Liles Child AO (1921–2013), the first woman to be Speaker of the Australia House of Representatives
<b>Cohn</b> – in honour of Carola Cohn MBE (1892–1964), a renowned sculptor who created the Fairies Tree in Melbourne's Fitzroy Gardens
<b>Cory</b> – in honour of Professor Suzanne Cory AC FAA FRS (1942–), a distinguished molecular biologist who has worked on the genetics of the immune system and blood cancers
<b>Couchman</b> – in honour of Dame Elizabeth May Ramsay Couchman OBE DBE (1876–1982), and advocate for women to increase their role and effectiveness in political life

## Potential names advocated in suggestions or comments on suggestions

**Cowen** – in honour of the Rt Hon Sir Zelman Cowen AK GCMG GCVO QC (1919–2011), Governor-General of Australia from 1977 to 1982

**D'Aprano** – in honour of Zelda Fay D'Aprano (1928–2018), an advocate for equal pay for woman and was a leader in the formation of the women's liberation movement in Melbourne

**Davies** – in honour of David Davies (1864–1939), a renowned landscape artist

**Dugdale** – in honour of Henrietta Augusta Dugdale (1827–1918), suffragist, women's activist and temperance advocate

**Dunlop** – in honour of Sir Ernest Edward (Weary) Dunlop AC CMG OBE, (1907–93). Dunlop was a doctor on the Burma-Thailand railway during WWII, worked among veterans in the post-war years and was a medical researcher specialising in the treatment of tropical diseases

**Dyer** – in honour of Mollie Geraldine Dyer AM (1927–1998), a Yorta Yorta woman who was instrumental in establishing the Victorian Aboriginal Child Care Agency (VACCA) in 1977 and an advocate for the adoption legislation in Victoria to prevent Aboriginal families unnecessarily surrendering their children

**Faust** – in honour of Dr Beatrice Eileen Faust AO (1939–2019), one of the first women to campaign for civil liberties, abortion law reform and sex education, co-founding the Victorian Council for Civil Liberties in 1966 and founding the Women's Electoral Lobby in 1972

**Freeman** – in honour of Catherine Astrid Salome Freeman OAM (1973–), an Australian Commonwealth and Olympic athlete and gold medal winner who established a foundation to help improve Indigenous education and opportunities

**Galbraith** – in honour of Jean Galbraith (1906–99), a garden writer and leading promoter of Australian flora, inspiring gardeners of the 1920s and 1930s to grow native plants, and conservation

**Gibbs** – in honour of Pearl Mary (Gambanyi) Gibbs (1901–83), an Aboriginal activist who was a member of the Aborigines Progressive Association and participant in various protest events such as the 1938 Day of Mourning

**Gillard** – in honour of the Hon. Julia Eileen Gillard AC (1961–), Prime Minister of Australia from 2010 to 2013

**Hawke** – in honour of the Hon. Robert James Lee Hawke AC (1929–2019), Prime Minister of Australia from 1983 to 1991

**Harding** – in honour of Eleanor Harding (1934–1996), a respected Elder who worked to secure equal rights for Aboriginal Australians and with victims of domestic violence

**Hoadley** – in honour of Charles Archibald Brookes Hoadley CBE (1887–1947), a member of Mawson's 1912 Antarctic expedition and advocate for technical education

**Hunter** – in honour of Ruby Hunter (1955–2010), a Ngarrindjeri, Kokatha and Pitjantjatjara woman who was a carer for vulnerable children and young people and a renowned singer/song writer

**Hyllus** – in honour of Hyllus Noel Maris (1933–86), playwright, poet and aboriginal rights campaigner who helped establish the Victorian Aboriginal Health Service and the Aboriginal Legal Services

**Kirner** – in honour of the Hon. Joan Elizabeth Kirner AM AC (1938–2015), Premier of Victoria from 1990 to 1992 and the first woman to hold the position

**Langton** – in honour of Professor Marcia Lynne Langton AM AO (1951–), Associate Provost at the University of Melbourne, anthropologist and geographer, Foundation Chair of Australian Indigenous Studies at the University of Melbourne and a member of the Expert Panel on Constitutional Recognition of Indigenous Australians

**Loch** – in honour of Joice Mary Nankivell Loch MBE (1887–1982), who spent many years working with refugees in Greece and assisting Polish refugees in the 1940s

**Mack** – in honour of Marie Louise Hamilton Mack (1870–1935), author, journalist and war correspondent who reported on the German invasion of Belgium



## Potential names advocated in suggestions or comments on suggestions

**Maris** – in honour of Hyllus Noel Maris (1933–86), playwright, poet and Aboriginal rights campaigner who helped establish the Victorian Aboriginal Health Service and the Aboriginal Legal Services

**Melba** – in honour of Dame Nellie Melba DBE, (1861–1931), world renowned operatic soprano who sang at the opening of Parliament House in Canberra in 1927

**Melzer** – in honour of Jean Isobelle Melzer OAM (1926–2013), the first woman in the Australian Labor Party to be elected to the Senate from Victoria

**Mick** – in honour of a homeless man

**Morgan** – in honour of Anna Euphemia Morgan (1874–1935), a campaigner for equal rights for Aboriginal people and advocate for education for Aboriginal women

**Murray** – in honour of John Stewart Murray OAM JP (1922–89), a Wamba Wamba Elder who worked to improve equality, justice and land rights for Aboriginal people

**Nicholls** – in honour of Sir Douglas Ralph Nicholls MBE(C) OBE(C) KCVO (1906–1988), Indigenous rights activist, soldier, athlete, pastor and Governor of South Australia 1976 to 1977

**Noonuccal** – in honour of Oodgeroo Noonuccal OBE (1920–1993), renowned campaigner for Aboriginal rights, promoter of Aboriginal cultural survival, educator and environmentalist

**Phillips** – in honour of Marion Phillips (1881–1932), the first Australian woman to win a seat in a national parliament, when she was elected to the House of Commons in the UK

**Rogers** – in honour of Mary Catherine Rogers (1872–1932), Australia's first woman councillor when she was elected to Richmond City Council in 1920 and was one of the first women appointed as a justice of the peace in Victoria and became a special magistrate at the Children's Court in Richmond

**Ryan** – in honour of Susan Maree Ryan AO (1942–2020), the first woman Senator for the ACT, the first woman to hold a Cabinet role in a federal Labor Government and Australia's first Age Discrimination Commissioner from 2011–16

**Smith** – in honour of Fanny Cochrane Smith (1834–1905), last Tasmanian Aboriginal and speaker of an Indigenous language, she recorded the only recordings ever made of Tasmanian Aboriginal song and speech

**Stephen** – in honour of the Rt Hon. Sir Ninian Martin Stephen KG AK GCMG GCVO KBE QC (1923–2017), Justice of the High Court of Australia from 1972 to 1982, Governor-General of Australia from 1982 to 1989 and Australian Ambassador for the Environment 1989 to 1992

**Stone** – It is not indicated explicitly who the electoral division should be named after

**Stone** – to jointly honour the founders of the Victorian Medical Women's Society and the Queen Victoria Hospital, a hospital 'by women, for women':

- Dr Emma Constance Stone (1856–1902), the first woman to register with the Medical Board of Victoria in 1890,
- Dr Grace Clara Stone (1860–1957), one of the first two women to graduate in medicine from the University of Melbourne, and
- Dr Emily Mary Page Stone (1865–1910)

**Sutherland** – in honour of Dame Joan Alston Sutherland DBE CBE AC OM (1926–2010), renowned operatic soprano

**Truganini** – in honour of Truganini (1812–1876), a Tasmanian Indigenous leader and spokesperson

**Tucker** – in honour Margaret Elizabeth Tucker MBE (1904–96), an Aboriginal rights activist and community leader who was the first woman to be appointed to the Victorian Aborigines Welfare Board and the first Aboriginal woman to join the Commonwealth's Ministry of Aboriginal Affairs

**Twite** – in honour of Linda Twite (1954–2011), an Indigenous activist and administrator who worked to improve the outcomes for Aboriginal people in Gippsland

## Potential names advocated in suggestions or comments on suggestions

**Wandin** – in honour of Professor Joy Wandin Murphy AO, a senior Wurundjeri elder of the Kulin Nation who was an Indigenous activist in the areas of social justice, land rights, equal opportunity, art and reconciliation

**Watt** – in honour of William Alexander Watt (1871–1946), a state and federal member of Parliament

**West** – in honour of Evelyn Maude West MBE (1888–1969), who worked to promote the welfare of women and girls and was one of the first women in Australia to qualify as an accountant

82. In considering this range of names, the Redistribution Committee noted the contribution to Australian society of those individuals provided for its consideration. However, the Redistribution Committee also observed the following guidelines:
- in the main, electoral divisions should be named after deceased Australians who have rendered outstanding service to their country,<sup>34</sup> and
  - when new electoral divisions are created the names of former Prime Ministers should be considered.
83. As Victoria is gaining a new electoral division, the Redistribution Committee considered it appropriate to name it ‘Hawke’ in honour of the Hon. Robert James Lee Hawke AC (1929–2019). Mr Hawke was the Member for Wills from 1980 to 1992 and was Prime Minister of Australia from 1983 to 1991.
84. Mr Hawke used a consensus style to lead a government that implemented significant reforms including, but not limited to:
- deregulation of the Australian economy, including floating the Australian dollar and removing direct control of interest rates;
  - introducing the *Sex Discrimination Act 1984* to address gender discrimination in the workplace;
  - utilisation of the Constitution’s external affairs power to protect the environment by becoming a party to international agreements; and
  - establishing a universal system of health insurance.
85. Naming an electoral division for Mr Hawke will also mean that electoral divisions have been named for all of Australia’s deceased former Prime Ministers, with the exception of the Rt Hon Sir Joseph Cook GCMG, who was Prime Minister from 1913 to 1914. The Division of Cook in New South Wales was proclaimed in 1906 and named after Captain James Cook.
86. Table H indicates that those making suggestions to the redistribution and comments on suggestions argued that the new electoral division be named to recognise Mr Hawke. Similarly, Table I shows that other suggestions to the redistribution and comments on suggestions advocated that an existing electoral division be renamed to recognise Mr Hawke. The Redistribution Committee did not consider these electoral divisions to be suitable options, noting that two of these electoral divisions are named with an Aboriginal word.<sup>35</sup>
87. The Redistribution Committee proposes the new electoral division, located to the west of Melbourne, be named ‘Hawke’ in honour and recognition of the Hon. Robert James Lee Hawke AC.<sup>36</sup>

34 The Redistribution Committee noted that several of those individuals advocated in suggestions and comments on suggestions were not deceased at the time that electoral division names were under consideration.

35 The guidelines state that every effort should be made to retain existing Aboriginal electoral division names. ‘Corangamite’ and ‘Maribyrnong’ are the two options which these guidelines apply to.

36 Naming the new electoral division ‘Hawke’ was advocated by: S13 – Jeff Waddell, S31 – David Liam Walsh, S43 – Dean Ashley, S85 – Colin McLaren, S90 – Liberal Party of Australia (Victorian Division), S97 – Australian Greens Victoria, S99 – Harry Hook, S100 – Australian Labor Party (Victorian Branch), S101 – Justin Lamond, CS10 – Timothy Weber, CS18 – Martin Gordon, CS37 – Dr Mark Mulcair, and CS45 – Australian Labor Party (Victorian Branch).

## Renaming of electoral divisions in Victoria

88. The guidelines note that the names of electoral divisions should not be changed or transferred to new areas without very strong reasons. Any decision to alter the name of an electoral division is therefore one which is not taken lightly.
89. The Redistribution Committee received a number of suggestions and comments on suggestions proposing that 18 of Victoria's 38 electoral divisions be renamed, as displayed in Table I. While noting the contribution to Australian society of those individuals submitted for its consideration, the Redistribution Committee was first required to determine whether the name of each existing electoral division should be changed or retained.

**Table I: Alternative names advocated in suggestions and comments on suggestions for Victorian electoral divisions**

Current name of electoral division	Alternative names advocated in suggestions or comments on suggestions
Bruce	after a woman
Casey	<b>Barak</b> – in honour of William Barak (1823–1903), a Woi wurung man who was a major advocate for Aboriginal rights and protecting Aboriginal culture, fighting to prevent the closure of Coranderrk and the relocation of its residents
Chisholm	a prominent Chinese Australian, ideally from Victoria
Corangamite	<b>Barrwang</b> – Indigenous name meaning 'Magpie' <b>Bunjil</b> – Indigenous name meaning 'Wedge-tailed Eagle' <b>Connewarre or Kunuwarra</b> – Indigenous name meaning 'Black Swan' <b>Dugdale</b> – in honour Henrietta Augusta Dugdale (1827–1918), suffragist, women's activist and temperance advocate <b>Gadubanud</b> – Indigenous name meaning 'King Parrot People' <b>Hawke</b> – in honour of the Hon. Robert James Lee Hawke AC (1929–2019), Prime Minister of Australia from 1983 to 1991 <b>Pirt Koorrook</b> – Indigenous name meaning 'Strong Women, Tall Gumtree' <b>Surf Coast</b> – after the Surf Coast region <b>Wadawurrung or Wathaurong</b> – in honour of the traditional owners and keepers of Brown Hill in particular the land between Ballarat and Geelong
Flinders	after a woman
Gellibrand	after a woman <b>Dunlop</b> – in honour of Sir Ernest Edward (Weary) Dunlop AC CMG OBE, (1907–93). Dunlop was a doctor on the Burma-Thailand railway during WWII, worked among veterans in the post-war years and was a medical researcher specialising in the treatment of tropical diseases <b>Kirner</b> – in honour of the Hon. Joan Elizabeth Kirner AM AC (1938–2015), Premier of Victoria from 1990 to 1992 and the first woman to hold the position <b>Watt</b> – in honour of William Alexander Watt (1871–1946), a state and federal member of Parliament
Gippsland	<b>Dunlop</b> – in honour of Sir Ernest Edward (Weary) Dunlop AC CMG OBE, (1907–93). Dunlop was a doctor on the Burma-Thailand railway during WWII, worked among veterans in the post-war years and was a medical researcher specialising in the treatment of tropical diseases

Current name of electoral division	Alternative names advocated in suggestions or comments on suggestions
Gorton	after a woman
Holt	after a woman
Hotham	<b>Tucker</b> – in honour of Margaret Elizabeth Tucker MBE (1904–96), an Aboriginal rights activist and community leader who was the first woman to be appointed to the Victorian Aborigines Welfare Board and the first Aboriginal woman to join the Commonwealth's Ministry of Aboriginal Affairs
Isaacs	Melbourne Southern after the general geographic area
Mallee	<b>McEwen</b> – in honour of the Rt Hon. Sir John McEwen GCMG CH (1900–80). McEwen was Prime Minister of Australia (1967–68) and a Member of the House of Representatives (1934–71)  <b>Wimmera</b> – after the Wimmera region in the Division of Mallee and the former division of Wimmera, a federation electoral division in the same area
Maribyrnong	<b>Hawke</b> – in honour of the Hon. Robert James Lee Hawke AC (1929–2019), Prime Minister of Australia from 1983 to 1991
McEwen	after a woman
Melbourne	after a woman  <b>Naarm</b> – after the Indigenous name for same geographic area as is covered by contemporary Melbourne
Menzies	after a woman
Scullin	after a woman
Wills	<b>Hawke</b> – in honour of the Hon. Robert James Lee Hawke AC (1929–2019), Prime Minister of Australia from 1983 to 1991

90. In considering the names of existing electoral divisions in Victoria and those advocated in suggestions to the redistribution and comments on suggestions, the Redistribution Committee was mindful that:
- 27 of Victoria's existing 38 electoral divisions are named for people as opposed to geographical features, but only five of these electoral divisions are named to solely recognise women and one is jointly named to recognise a wife and husband,<sup>37</sup>
  - 10 of Victoria's 23 Federation electoral division names are still in use,<sup>38</sup> and
  - 11 of Victoria's existing 38 electoral divisions are named for an Aboriginal person or word, however only three of these are named for a person or group of people – the Division of Cooper, the Division of Jagajaga and the Division of Nicholls.<sup>39</sup>
91. With respect to the locality and place numbers submitted in Table I, the Redistribution Committee observed the guideline that locality or place names should generally be avoided. The Redistribution Committee noted that naming an electoral division for a geographical feature can present challenges. The need to adjust electoral divisions to ensure compliance with the numerical requirements of the Electoral Act as a result of changes in the number of electoral divisions and/or the distribution of electors can mean that a proposed electoral division is no

37 The five electoral divisions named to recognise the achievements of a woman are the Divisions of Aston, Chisholm, Dunkley, Goldstein and Macnamara. The Division of Nicholls is jointly named to recognise Sir Douglas Nicholls and Lady Gladys Nicholls.

38 The names which are no longer in use are: Balaclava, Bourke, Corinella, Echuca, Grampians, Laanecoorie, Melbourne Ports, Mernda, Moira, Northern Melbourne, Southern Melbourne, Wimmera and Yarra. The names which are still in use are: Ballarat, Bendigo, Corangamite, Corio, Flinders, Gippsland, Indi, Kooyong, Melbourne and Wannon.

39 The eight electoral divisions which utilise an Aboriginal word as their name are: Ballarat, Corangamite, Corio, Indi, Kooyong, Maribyrnong, Mallee and Wannon.

longer connected to the geographical feature it is named for. Similarly, a Redistribution Committee could feel constrained in making changes to the boundaries of electoral divisions in order to maintain this connection.

92. The Redistribution Committee noted the contribution to Australian society of those individuals provided for its consideration.

## Renaming the Division of Corangamite

93. 'Corangamite' has been used as the name of an electoral division since 1901, and is therefore considered to be an original federation electoral division. The word 'Corangamite' is believed to be derived from the Guldjian word for 'bitter water'.
94. Prior to 1984, the Division of Corangamite included Lake Corangamite, with the Lake subsequently forming part of the boundary between the Divisions of Corangamite and Wannon. As a result of the 2018 redistribution, the Lake no longer forms part of the eastern boundary of the Division of Corangamite. The augmented Electoral Commission for Victoria in 2018 commented in their report that the meaning of 'Corangamite' as 'bitter' and relating to the saltiness of Lake Corangamite, was equally appropriate to a coastally focused electoral division.<sup>40</sup>
95. As a result of changes proposed by the Redistribution Committee, discussed later in this chapter, the geographic area of the electoral division is proposed to contract significantly from 5,441 sq km to 1,215 sq km. Consequently, the electoral division will no longer cover that portion of the Victorian coast between Yuulong and Anglesea. In the opinion of the Redistribution Committee, this will significantly change the character of the electoral division and it would be appropriate to consider whether the name 'Corangamite' is still applicable to the proposed electoral division.

The Redistribution Committee observed the existing name:

- is that of an original federation electoral division,
  - is an Aboriginal name, and
  - is a geographical feature, although this geographical feature no longer retains a connection to the proposed electoral division.
96. As indicated in Table I and Table U, several suggestions to the redistribution and comments on suggestions support renaming the electoral division, with the majority of the alternative names offered being Indigenous words.<sup>41</sup> Similarly, a strong theme running through those ideas offered for the new electoral division was that the new name should be that of an Indigenous person, a woman or an Indigenous woman.<sup>42</sup>
97. The Redistribution Committee proposes renaming the Division of Corangamite to 'Tucker' to honour and recognise Margaret (Lilardia) Elizabeth Tucker MBE (1904–1996), a Yorta Yorta woman, for her significant work to create a more equal and understanding society for Aboriginal people.<sup>43</sup>

40 augmented Electoral Commission for Victoria, *Redistribution of Victoria into electoral divisions*, 2018, page 26

41 See: S9 – Kerry Cronan, S24 – Darren McSweeney, S85 – Colin McLaren, S95 – Andy McClusky, S101 – Justin Lamond, CS31 – Darren McSweeney and CS43 – Val Pantchenko.

42 Such general ideas were advanced by: S15 – Adrian McMahon, S53 – Kaz Cooke, S64 – Elizabeth Findlay, S80 – Way Back When Consulting Historians, S88 – Kerry Wilson, S92 – Women in Gippsland, S94 – Ruth Leonards, S96 – Trish Bergin, Professor Kim Rubenstein, Maria Chetcuti, Hon Mary Delahunty GAICD, Dr Nikki Henningham, Kerry Wilson, Tanja Kovac, Ruth McGowan OAM, Nicolette Snowden and Professor Clare Wright OAM, CS4 – Caitlin No, CS5 – Linda Bennett, CS11 – Susan Davies, CS35 – History Council of Victoria Inc, CS36 – Glenys Sharma, CS43 – Val Pantchenko and CS48 – Will Douglas.

43 Suggestions and comments on suggestions in favour of naming the new electoral division to recognize Margaret Tucker are indicated in Table R and Table U.

98. Her removal from her mother at the age of 12 informed Margaret Tucker’s work as an Aboriginal activist, including her work alongside William Cooper and Sir Douglas Nicholls. As a founding member and treasurer of the Australian Aborigines League, Margaret Tucker campaigned in support of citizenship rights for Aboriginal people.
99. In addition to being the first woman appointed to the Victorian Aborigines Welfare Board in 1964 and the first Aboriginal woman to join the Commonwealth’s Ministry of Aboriginal Affairs in 1968, Margaret Tucker’s leadership and support played a vital role in establishing the Victorian Aboriginal Health Service in 1973.
100. Margaret Tucker was among the first inductees to the Victorian Honour Roll of Women in 2001.
101. The Redistribution Committee considers it appropriate to rename an electoral division originally named with an Indigenous word with geographical links to ‘Tucker’ in recognition of a notable Aboriginal person who made significant contributions to Australia.<sup>44</sup>

### Retaining the names of Victoria’s remaining 37 electoral divisions

102. Many suggestions to the redistribution and comments on suggestions advocated changing or retaining the names of existing electoral divisions, as indicated in Table I and Table U.
103. While the Redistribution Committee acknowledges the merit in the alternative names that were advocated, it does not consider that strong enough reasons to alter electoral division names have been provided in suggestions and comments on suggestions. In considering the names of Victoria’s remaining 37 electoral divisions, the Redistribution Committee concluded that the existing names were appropriate within the context of the guidelines.
104. The Redistribution Committee proposes retaining the names of the electoral divisions indicated in Table J.<sup>45</sup>

**Table J: Names of Victoria electoral divisions the Redistribution Committee proposes to retain**

Proposed names of electoral divisions				
Aston	Corio	Gorton	La Trobe	Monash
Ballarat	Deakin	Higgins	Lalor	Nicholls
Bendigo	Dunkley	Holt	Macnamara	Scullin
Bruce	Flinders	Hotham	Mallee	Wannon
Calwell	Fraser	Indi	Maribyrnong	Wills
Casey	Gellibrand	Isaacs	McEwen	
Chisholm	Gippsland	Jagajaga	Melbourne	
Cooper	Goldstein	Kooyong	Menzies	

44 Naming an electoral division in recognition of Margaret Tucker was considered during the 2018 Victorian redistribution. Redistribution Committee for Victoria, *Proposed redistribution of Victoria into electoral divisions*, 2018, page 134

45 This is consistent with several suggestions to the redistribution, as indicated in Table U, including those who advocated for minimizing the number of electoral divisions undergoing name changes.

## Redistribution Committee's approach to formulating proposed electoral boundaries

105. The Redistribution Committee's strategy for formulating the proposed electoral boundaries was based on, and conforms to, the requirements of the Electoral Act.
106. The Redistribution Committee acknowledged the importance of the principle of relative equality of the number of electors in electoral divisions and the flexibility provided by the tolerances around the numerical requirements contained in the Electoral Act. The Redistribution Committee considered that, where necessary, the use of these tolerances allowed it to construct proposed electoral divisions which addressed:
  - all other required factors, and
  - the differences in projected growth of enrolment in Victoria.
107. Within the limits imposed by the numerical criteria and the other considerations, the Redistribution Committee acknowledged that it is also highly desirable that electoral boundaries be readily recognisable. Suggestions and comments on suggestions also advocated for divisional boundaries that are simple, strong and easily recognisable. Local government area boundaries, locality boundaries, main roads, waterways and other linear features able to be used as boundaries guided the Redistribution Committee, where appropriate.
108. The Redistribution Committee noted that a range of methods could be applied to achieve a proposed redistribution outcome for Victoria. Suggestions to the redistribution addressing the state as a whole adopted varying approaches and proposed moving between, approximately, 11.43 and 25.88 per cent of electors into a different electoral division.
109. Suggestions and comments on suggestions dealing with specific regions generally sought to unite split local government areas and to avoid splitting those which are not currently split. In its deliberations the Redistribution Committee noted that those advocating electoral boundaries for specific regions of the state would need to be considered in the broader context of their impact on the state as a whole.
110. In complying with the requirements of the Electoral Act, the Redistribution Committee also sought to apply the following principles in developing the boundaries of the proposed electoral divisions:
  - provide strong boundaries, to the extent possible,
  - accept that splitting local government areas or localities may be appropriate where doing so provides for a strong physical boundary, a clearer community of interest, or where doing so meets the numerical requirements of the Electoral Act,
  - accept that splitting SA1s may be appropriate where doing so allows for a strong or logical boundary, and
  - to utilise the ranges around the redistribution quota and projected enrolment quota, to the extent possible.
111. In formulating the redistribution proposal, the Redistribution Committee noted that, in order to meet the numerical requirements of the Electoral Act, it was required to increase the number of electors in electoral divisions located in the eastern suburbs of Melbourne and decrease the number of electors in the electoral divisions in the north-western and south-eastern suburbs. The Redistribution Committee was also required to better balance elector numbers in the western districts with the provincial Divisions of Ballarat, Bendigo and Corangamite all exceeding the maximum number of projected electors.

112. Of the existing 38 electoral divisions, the Redistribution Committee was required to increase or decrease the number of electors in 19 electoral divisions. Due to the respective geographical locations of the electoral divisions requiring change, and the creation of a new electoral division amongst this, the Redistribution Committee acknowledged that some consequential change to additional electoral divisions was unavoidable.
113. As a consequence of ensuring the proposed redistribution met the numerical requirements, and accounting for the other factors required to be considered under the Electoral Act, the Redistribution Committee made changes to 29 electoral divisions in Victoria.
114. Table K outlines the extent of elector movements resulting from the proposed electoral divisions.

**Table K: Summary of movement of electors between proposed electoral divisions**

	Number	Percentage
Electors transferred to another electoral division	536,730	12.62%
Electors remaining in their existing electoral division	3,715,076	87.38%
<b>Total</b>	<b>4,251,806</b>	<b>100.00%</b>

115. As a result of the Redistribution Committee's proposal to rename the existing Division of Tucker, approximately 2.38 per cent of Victorian electors are proposed to live in an electoral division with a new name. Table L displays the number of electors affected by a proposed change in the name of an electoral division.

**Table L: Electors affected by a proposed change in the name of an electoral division**

	Number	Percentage
Electors whose electoral division is proposed to be renamed	101,000	2.38%
Electors whose electoral division is proposed to retain its name	4,150,806	97.62%
<b>Total</b>	<b>4,251,806</b>	<b>100.00%</b>

## Proposed redistribution of Victoria – by electoral division

116. The Redistribution Committee has examined each proposed electoral division, giving due consideration to the requirements of the Electoral Act. For each of the proposed electoral divisions in Victoria, Table M presents:
- initial enrolment based on enrolment figures as at Wednesday 15 July 2020,
  - percentage variation from the redistribution quota,
  - projected enrolment as at Sunday 26 January 2025,
  - percentage variation from the projected enrolment quota, and
  - the approximate area of each proposed electoral division.



Table M: Summary of proposed electoral divisions

Proposed electoral division	Enrolment as at Wednesday 15 July 2020		Projected enrolment as at Sunday 26 January 2025		Approximate area
	Number	Percentage variation from the redistribution quota	Number	Percentage variation from the projected enrolment quota	
Aston	111,098	1.91%	115,439	-1.42%	113.79 km <sup>2</sup>
Ballarat	107,896	-1.03%	116,988	-0.10%	5,598.34 km <sup>2</sup>
Bendigo	108,821	-0.18%	117,818	0.61%	5,285.02 km <sup>2</sup>
Bruce	114,876	5.37%	118,353	1.06%	135.98 km <sup>2</sup>
Calwell	99,781	-8.48%	116,976	-0.11%	221.04 km <sup>2</sup>
Casey	114,626	5.14%	119,843	2.34%	2,481.32 km <sup>2</sup>
Chisholm	113,624	4.22%	118,494	1.18%	78.78 km <sup>2</sup>
Cooper	109,021	0.00%	115,519	-1.36%	59.41 km <sup>2</sup>
Corio	110,886	1.71%	117,383	0.24%	773.26 km <sup>2</sup>
Deakin	115,004	5.49%	119,311	1.88%	85.37 km <sup>2</sup>
Dunkley	111,277	2.07%	114,591	-2.15%	152.89 km <sup>2</sup>
Flinders	112,085	2.81%	117,374	0.23%	871.22 km <sup>2</sup>
Fraser	110,937	1.76%	116,440	-0.57%	88.42 km <sup>2</sup>
Gellibrand	105,930	-2.84%	117,361	0.22%	146.05 km <sup>2</sup>
Gippsland	111,875	2.62%	116,288	-0.70%	33,131.11 km <sup>2</sup>
Goldstein	109,554	0.49%	115,856	-1.07%	50.67 km <sup>2</sup>
Gorton	106,192	-2.59%	116,508	-0.51%	217.27 km <sup>2</sup>
Hawke	102,921	-5.60%	117,105	0.00%	1,841.73 km <sup>2</sup>
Higgins	111,179	1.98%	116,976	-0.11%	45.05 km <sup>2</sup>
Holt	99,534	-8.70%	117,807	0.60%	193.16 km <sup>2</sup>
Hotham	111,834	2.58%	117,010	-0.08%	76.47 km <sup>2</sup>
Indi	113,713	4.30%	118,756	1.41%	29,187.34 km <sup>2</sup>
Isaacs	110,010	0.91%	117,864	0.65%	154.98 km <sup>2</sup>
Jagajaga	114,328	4.87%	118,508	1.20%	125.96 km <sup>2</sup>
Kooyong	111,031	1.84%	116,886	-0.19%	57.33 km <sup>2</sup>
La Trobe	98,272	-9.86%	120,106	2.56%	1,370.5 km <sup>2</sup>
Lalor	100,493	-7.82%	116,592	-0.44%	463.78 km <sup>2</sup>
Macnamara	106,788	-2.05%	113,631	-2.97%	34.67 km <sup>2</sup>
Mallee	119,582	9.69%	118,663	1.33%	83,411.92 km <sup>2</sup>
Maribyrnong	109,869	0.78%	116,598	-0.43%	97.87 km <sup>2</sup>
McEwen	101,104	-7.26%	116,913	-0.17%	2,676.25 km <sup>2</sup>
Melbourne	108,204	-0.75%	119,625	2.15%	40.07 km <sup>2</sup>
Menzies	112,514	3.20%	118,193	0.93%	137.32 km <sup>2</sup>
Monash	104,357	-4.28%	113,386	-3.18%	8,255.15 km <sup>2</sup>
Nicholls	112,151	2.87%	114,676	-2.08%	14,772.78 km <sup>2</sup>
Scullin	107,312	-1.57%	116,741	-0.31%	116.35 km <sup>2</sup>

Proposed electoral division	Enrolment as at Wednesday 15 July 2020		Projected enrolment as at Sunday 26 January 2025		Approximate area
	Number	Percentage variation from the redistribution quota	Number	Percentage variation from the projected enrolment quota	
Tucker	101,000	-7.36%	119,685	2.20%	1,215.19 km <sup>2</sup>
Wannon	113,223	3.85%	114,051	-2.61%	33,686.82 km <sup>2</sup>
Wills	108,904	-0.11%	116,877	-0.20%	46.44 km <sup>2</sup>
<b>Total</b>	<b>4,251,806</b>		<b>4,567,191</b>		

117. Numerical summaries of the proposed electoral divisions are provided in Appendix K. These summaries are provided to assist electors in identifying whether their electoral division would alter as a result of this proposed redistribution.
118. Appendix K lists the SA2s which comprise each proposed electoral division. Wherever possible, SA2s are based on officially gazetted Victoria suburbs and localities. In urban areas SA2s largely conform to whole suburbs and combinations of whole suburbs, while in rural areas they define functional zones of social and economic links.
119. The Redistribution Committee's proposed electoral divisions are discussed in greater detail in the following paragraphs. In this discussion, the local government areas which comprise each proposed electoral division are indicated.
120. Proposed electoral divisions are presented in alphabetical order.

## Proposed Division of Aston

121. The proposed Division of Aston shares boundaries with the proposed Divisions of Bruce, Casey, Chisholm and Deakin.
122. Enrolment in the current Division of Aston on Sunday 26 January 2025 is projected to be 115,439 electors, which is within the numerical requirements of the Electoral Act. The Division of Aston can therefore gain up to 5,766 electors from other electoral divisions, or transfer up to 2,430 electors to other electoral divisions, and remain within the permissible range for the maximum and minimum number of electors in an electoral division at the projection time.
123. In assessing the Division of Aston, the Redistribution Committee formed the view that altering its boundaries with neighbouring electoral divisions would not assist in balancing the numerical requirements in surrounding electoral divisions, nor would it lead to improved communities of interest.
124. The Redistribution Committee also noted 10 suggestions advocated leaving boundaries of the Division of Aston.<sup>46</sup>
125. The Redistribution Committee therefore proposes no alteration to the boundaries of the Division of Aston.
126. Projected enrolment for the proposed Division of Aston remains at 115,439 electors or a variation from the projected enrolment quota of minus 1.42 per cent.
127. The proposed Division of Aston will consist of the Knox City Council.

<sup>46</sup> This was advocated by: S13 – Jeff Waddell, S24 – Darren McSweeney, S31 – David Liam Walsh, S34 – Dr Mark Mulcair, S43 – Dean Ashley, S70 – Charles Richardson LL.B, Ph.D, S85 – Colin McLaren, S90 – Liberal Party of Australia (Victorian Division), S99 – Harry Hook and S100 – Australian Labor Party (Victorian Branch).

## Proposed Division of Ballarat

128. The proposed Division of Ballarat shares boundaries with the proposed Divisions of Bendigo, Corio, Mallee, McEwen, Hawke, Tucker and Wannon.
129. Enrolment in the current Division of Ballarat on Sunday 26 January 2025 is projected to be 127,041 electors, which is more than the maximum number of projected electors required by the Electoral Act. A net reduction of at least 5,836 electors, or up to 14,032 electors, is therefore required for this electoral division to fall within the permissible range for the maximum and minimum number of electors in an electoral division at the projection time.
130. Ten suggestions to the redistribution proposed that the Division of Ballarat gain all or part of Golden Plains Shire Council.<sup>47</sup>
131. The Redistribution Committee investigated uniting all of Golden Plains Shire Council in a single electoral division, however found this to negatively impact the number of electors and communities of interest in electoral divisions to the north and west.
132. The Redistribution Committee therefore proposes altering the boundary such that the Division of Ballarat gain:
  - the part of Golden Plains Shire Council currently in the Division of Wannon, resulting in a gain of 4,565 electors, and
  - the part of Golden Plains Shire Council currently in the Division of Corangamite, with the exception of the localities of Bannockburn, Gheringhap, Murgheboluc, Russells Bridge, Stonehaven and part of Batesford, resulting in a gain of 7,325 electors.
133. The Redistribution Committee considered Bannockburn and surrounds a more suitable fit with areas in the Geelong hinterland, considering the community and transport links to the Geelong area.
134. Suggestions to the redistribution generally advocated for the transfer of Bacchus Marsh and surrounds to another electoral division east of the Division of Ballarat,<sup>48</sup> with six proposing a transfer to the Division of Gorton and five proposing a transfer to the new electoral division.<sup>49</sup>
135. The Redistribution Committee acknowledged the common characteristics and strong transport links shared between the Bacchus Marsh area and Melbourne's outer western suburbs such as Melton. It is therefore proposed to alter the current boundary of the Division of Ballarat such that the localities in the west of Moorabool Shire Council are transferred to the proposed new Division of Hawke, including Bacchus Marsh, Ballan, Balliang East, Coimadai, Darley, Fiskville and Parwan. This results in a transfer of 21,066 electors from the Division of Ballarat to the proposed Division of Hawke.
136. Making these alterations will lead the proposed Division of Ballarat to a net loss of 10,053 projected electors. This results in a projected enrolment for the proposed electoral division of 116,988 electors at Sunday 26 January 2025, or a variation from the projected enrolment quota of minus 0.10 per cent.

47 Proposed in: S13 – Jeff Waddell, S24 – Darren McSweeney, S31 – David Liam Walsh, S34 – Dr Mark Mulcair, S43 – Dean Ashley, S70 – Charles Richardson LL.B, Ph.D, S85 – Colin McLaren, S93 – The Nationals, S100 – Australian Labor Party (Victorian Branch) and S101 – Justin Lamond.

48 This was argued by: S13 – Jeff Waddell, S24 – Darren McSweeney, S31 – David Liam Walsh, S85 – Colin McLaren, S97 – Australian Greens Victoria and S99 – Harry Hook.

49 This was supported by: S34 – Dr Mark Mulcair, S43 – Dean Ashley, S70 – Charles Richardson LL.B, Ph.D, S100 – Australian Labor Party (Victorian Branch) and S101 – Justin Lamond.

137. The proposed Division of Ballarat will consist of:

- Ballarat City Council,
- Hepburn Shire Council,
- part of the Golden Plains Shire Council, and
- part of the Moorabool Shire Council.

### **Proposed Division of Bendigo**

138. The proposed Division of Bendigo shares boundaries with the proposed Divisions of Ballarat, Mallee, McEwen and Nicholls.

139. Enrolment in the current Division of Bendigo on Sunday 26 January 2025 is projected to be 123,958 electors, which is more than the maximum number of projected electors required by the Electoral Act. A net reduction of at least 2,753 electors, or up to 10,949 electors, is therefore required for this electoral division to fall within the permissible range for the maximum and minimum number of electors in an electoral division at the projection time.

140. Six suggestions to the redistribution propose that the Division of Bendigo transfer a further part of Macedon Ranges Shire Council in the south-east, around the locality of Woodend, to the proposed Division of McEwen.<sup>50</sup> The Redistribution Committee considers these areas well-connected and well-suited to the character of the Division of McEwen and therefore proposes altering the current boundary of the electoral division such that the proposed Division of Bendigo transfers the south-eastern localities of Ashbourne, Newham and Woodend to the proposed Division of McEwen. As a consequence, a transfer of 6,140 electors from the Division of Bendigo to the proposed Division of McEwen would occur.

141. This results in a projected enrolment for the proposed electoral division of 117,818 electors at Sunday 26 January 2025, or a variation from the projected enrolment quota of plus 0.61 per cent.

142. The proposed Division of Bendigo will consist of:

- Greater Bendigo City,
- Mount Alexander Shire Council,
- part of the Macedon Ranges Shire Council, and
- part of the Mitchell Shire Council.

### **Proposed Division of Bruce**

143. The proposed Division of Bruce shares boundaries with the proposed Divisions of Aston, Casey, Chisholm, Holt, Hotham, Isaacs and La Trobe.

144. Enrolment in the current Division of Bruce on Sunday 26 January 2025 is projected to be 112,941 electors, which is less than the minimum number of projected electors required by the Electoral Act. The Division of Bruce must therefore gain at least 68 electors, or up to 8,264 electors, for it to fall within the permissible range for the maximum and minimum number of electors in an electoral division at the projection time.

<sup>50</sup> This idea was raised by: S13 – Jeff Waddell, S24 – Darren McSweeney, S34 – Dr Mark Mulcair, S90 – Liberal Party of Australia (Victorian Division), S93 – The Nationals and S97 – Australian Greens Victoria.

145. Suggestions to the redistribution generally advocate that the Division of Bruce extend east to accommodate high enrolment and growth areas in the Divisions of Holt, La Trobe and Monash. Six suggestions and one comment on suggestions propose that the eastern boundary of the Division of Bruce be moved in part to the boundary between Cardinia Shire Council and Casey City Council, specifically around the localities of Harkaway and/or Berwick.<sup>51</sup>
146. The Redistribution Committee considers the local government area boundary to be a clear and sensible boundary. It is therefore proposed to alter the current boundary of the Division of Bruce such that it gain areas in Casey City Council north of High Street and west of Clyde Road from the Division of La Trobe, including the balance of Narre Warren and Narre Warren North, plus Harkaway, and part of Berwick. This results in a gain of 31,926 electors from the Division of La Trobe.
147. The Redistribution Committee also proposes that the Division of Bruce gain the balance of the locality of Dandenong and part of Dandenong South north of the Dandenong Bypass from the Division of Isaacs, uniting the community hub in a single division. This results in a gain of 4,235 electors.
148. The Redistribution Committee proposes further altering the southern boundary of the Division of Bruce such that it follows Pound Road and Greaves Road between the South Gippsland Freeway and Clyde Road, resulting in a gain of 6,263 electors in parts of Hampton Park and Narre Warren South from the Division of Holt. While the Redistribution Committee acknowledges the separation of residential areas in these localities, it regards this as a strong and readily identifiable boundary between the proposed electoral divisions and considers the transferred areas well-suited to the proposed Division of Bruce, with community and transport links to areas such as the Fountain Gate activity centre in Narre Warren.
149. The Redistribution Committee proposes that the Division of Bruce gain a further 3,337 electors from the Division of Hotham, located in the part of Mulgrave south of Wellington Road and east of Jacksons Road. This move will assist in achieving a relative equality in enrolment between the proposed Divisions of Bruce, Chisholm and Hotham.
150. In the west of the Division of Bruce, the Redistribution Committee proposes that the areas west of Eastlink and Jacksons Road be transferred to the proposed Division of Hotham, including the electoral division's share of Keysborough, Springvale and Springvale South, plus Noble Park and part of Noble Park North. This results in a transfer of 40,349 electors to the proposed Division of Hotham.
151. Making these alterations will lead the proposed Division of Bruce to a net gain of 5,412 projected electors. This results in a projected enrolment for the proposed electoral division of 118,353 electors at Sunday 26 January 2025, or a variation from the projected enrolment quota of plus 1.06 per cent.
152. The proposed Division of Bruce will consist of:
  - part of the Casey City Council,
  - part of the Greater Dandenong City Council, and
  - part of the Monash City Council.

51 This issue was considered by: S24 – Darren McSweeney, S31 – David Liam Walsh, S34 – Dr Mark Mulcair, S43 – Dean Ashley, S85 – Colin McLaren, S100 – Australian Labor Party (Victorian Branch) and CS44 – Zaccheus Evangelides.

## Proposed Division of Calwell

153. The proposed Division of Calwell shares boundaries with the proposed Divisions of Maribyrnong, McEwen, Scullin, Hawke and Wills.
154. Enrolment in the current Division of Calwell on Sunday 26 January 2025 is projected to be 130,063 electors, which is more than the maximum number of projected electors required by the Electoral Act. A net reduction of at least 8,858 electors, or up to 17,054 electors, is therefore required for this electoral division to fall within the permissible range for the maximum and minimum number of electors in an electoral division at the projection time.
155. Eight suggestions to the redistribution and one comment on suggestions proposed removing areas in the south-west of the Division of Calwell to address high enrolment.<sup>52</sup> The Redistribution Committee considered this the most appropriate approach, with electoral divisions to the south-west of the Division of Calwell having transferred electors to accommodate creation of the proposed new electoral division. The Redistribution Committee therefore proposes altering the current boundary of the electoral division such that the Division of Calwell transfers electors in the localities around Keilor, Melbourne Airport and Tullamarine to the proposed Division of Maribyrnong. These areas are similar in character and well connected to communities in Moonee Valley City Council, which is currently in the proposed Division of Maribyrnong.
156. Seven suggestions to the redistribution and three comments on suggestions proposed transferring the locality of Craigieburn to the Division of McEwen,<sup>53</sup> however the Redistribution Committee considered that maintaining communities in the Division of Calwell was appropriate to better share growth across electoral divisions in the outer north of Melbourne.
157. Making the alternations outlined above will transfer 13,087 projected electors out of the Division of Calwell. This results in a projected enrolment for the proposed electoral division of 116,976 electors at Sunday 26 January 2025, or a variation from the projected enrolment quota of minus 0.11 per cent.
158. The proposed Division of Calwell will consist of part of the Hume City Council.

## Proposed Division of Casey

159. The proposed Division of Casey shares boundaries with the proposed Divisions of Aston, Bruce, Deakin, Indi, La Trobe, Menzies, McEwen and Monash.
160. Enrolment in the current Division of Casey on Sunday 26 January 2025 is projected to be 118,788 electors, which is within the numerical requirements of the Electoral Act. The Division of Casey can therefore gain up to 2,417 electors from other electoral divisions, or transfer up to 5,779 electors to other electoral divisions, and remain within the permissible range for the maximum and minimum number of electors in an electoral division at the projection time.
161. The Redistribution Committee considered the seven suggestions to the redistribution that advocated for the Division of Casey to remain unchanged and acknowledged that, in isolation,

<sup>52</sup> This matter was discussed by: S13 – Jeff Waddell, S24 – Darren McSweeney, S34 – Dr Mark Mulcair, S70 – Charles Richardson LL.B, Ph.D, C85 – Colin McLaren, S90 – Liberal Party of Australia (Victorian Division), S97 – Australian Green Victoria, S101 – Justin Lamond and CS44 – Zaccheus Evangelides.

<sup>53</sup> This issue was referred to by: S24 – Darren McSweeney, S31 – David Liam Walsh, S43 – Dean Ashley, S87 – Alan Strangwick, S99 – Harry Hook, S100 – Australian Labor Party (Victorian Branch), S101 – Justin Lamond, CS32 – Alan Strangwick, CS44 – Zaccheus Evangelides and CS45 – Australian Labor Party (Victorian Branch).

the electoral division has sensible boundaries and an acceptable set of enrolment figures.<sup>54</sup> However, the Redistribution Committee proposes that a transfer of electors from the proposed Division of La Trobe to the proposed Division of Casey better balances the numerical requirements of both electoral divisions.

162. The Redistribution Committee therefore proposes altering the southern boundary of the electoral division such that the proposed Division of Casey gain 1,055 electors from the Division of La Trobe in the localities of Avonsleigh, Clematis and Menzies Creek. These areas are similar in character and well connected to communities in the Yarra Ranges Shire Council, currently located in the Division of Casey.
163. Making this alteration will lead the proposed Division of Casey to a net gain of 1,055 projected electors. This results in a projected enrolment for the proposed electoral division of 119,843 electors at Sunday 26 January 2025, or a variation from the projected enrolment quota of plus 2.34 per cent.
164. The proposed Division of Casey will consist of:
  - Yarra Ranges Shire Council, and
  - part of the Cardinia Shire Council.

### **Proposed Division of Chisholm**

165. The proposed Division of Chisholm shares boundaries with the proposed Divisions of Aston, Bruce, Deakin, Kooyong, Higgins, Hotham and Menzies.
166. Enrolment in the current Division of Chisholm on Sunday 26 January 2025 is projected to be 112,012 electors, which is less than the minimum number of projected electors required by the Electoral Act. The Division of Chisholm must therefore gain at least 997 electors, or up to 9,193 electors, for it to fall within the permissible range for the maximum and minimum number of electors in an electoral division at the projection time.
167. Suggestions to the redistribution generally advocated the Division of Chisholm move south, in most cases to accommodate a southward move by the Division of Menzies with excess electors fed up from high-growth electoral divisions in the south-east.
168. The Redistribution Committee proposes altering the current boundary of the electoral division such that the proposed Division of Chisholm shift south to gain the area north of Dandenong Road and Wellington Road, currently located in the Division of Hotham. The proposed electoral division will therefore gain the balance of Chadstone, Glen Waverley and Mount Waverley, plus Wheelers Hill, Notting Hill and parts of Clayton, Oakleigh, Oakleigh East and Mulgrave. This adjustment results in a gain of 38,010 electors from the Division of Hotham. With the proposed Division of Chisholm aligned to focus further on the Monash City Council, the Redistribution Committee deemed these areas suitably placed in the proposed electoral division.
169. The Redistribution Committee considered Ferntree Gully Road and the Monash Freeway as a potential southern boundary for the proposed Division of Chisholm, however deemed a boundary further south for the proposed electoral division would allow a more equitable balance of electors in the east and south-east.

<sup>54</sup> This was argued by: S13 – Jeff Waddell, S24 – Darren McSweeney, S31 – David Liam Walsh, S34 – Dr Mark Mulcair, S43 – Dean Ashley, S85 – Colin McLaren and S100 – Australian Labor Party (Victorian Branch).

170. Five suggestions to the redistribution and one comment on suggestions proposed that areas in Whitehorse City Council in the north of the Division of Chisholm, located around Blackburn and Box Hill, be transferred to the Division of Menzies,<sup>55</sup> while seven suggestions and one comment on suggestions proposed those areas be transferred to the Division of Deakin.<sup>56</sup>
171. The Redistribution Committee considered both options, however ultimately deemed the communities north of Whitehorse Road, currently situated in the Division of Chisholm, to be better aligned with localities in the south of the Division of Menzies, particularly around Doncaster and Donvale. The Redistribution Committee considered the community of interest arising from shared social, recreational and health care links between these areas.
172. The Redistribution Committee therefore proposes altering the current boundary of the electoral division such that it follows Whitehorse Road through Box Hill and Blackburn in the north. This move will transfer 21,383 electors in Box Hill North, Blackburn North, and parts of Box Hill, Blackburn and Nunawading to the proposed Division of Menzies.
173. The Redistribution Committee considered Canterbury Road as a possible northern boundary for the proposed Division of Chisholm, however again considered the Whitehorse Road boundary to provide a more equitable balance of electors between the proposed Divisions of Chisholm, Deakin and Menzies. The Redistribution Committee acknowledges that Whitehorse Road forms a central point of the activity centre in Box Hill, however regards it as a readily identifiable boundary that maintains most of Box Hill, including Box Hill Central and other mixed-use neighbourhoods in the activity centre, in the Division of Chisholm.
174. The Redistribution Committee proposes that the eastern boundary of the Division of Chisholm run south from Whitehorse Road at Blackburn Road, east at the Burwood Highway, south at Springvale Road and east at Highbury Road to the existing eastern boundary of Dandenong Creek. This results in a transfer of 10,145 electors in Forest Hill and parts of Blackburn, Blackburn South, Burwood East and Nunawading to the proposed Division of Deakin.
175. Making these alterations will lead the proposed Division of Chisholm to a net gain of 6,482 projected electors. This results in a projected enrolment for the proposed electoral division of 118,494 electors at Sunday 26 January 2025, or a variation from the projected enrolment quota of plus 1.18 per cent.
176. The proposed Division of Chisholm will consist of:
  - part of the Monash City Council, and
  - part of the Whitehorse City Council.

### **Proposed Division of Cooper**

177. The proposed Division of Cooper shares boundaries with the proposed Divisions of Jagajaga, Kooyong, Melbourne, Scullin and Wills.
178. Enrolment in the current Division of Cooper on Sunday 26 January 2025 is projected to be 119,559 electors, which is within the numerical requirements of the Electoral Act. The Division of Cooper can therefore gain up to 1,646 electors from other electoral divisions, or transfer up

<sup>55</sup> This issue was considered by: S13 – Jeff Waddell, S43 – Dean Ashley, S85 – Colin McLaren, S90 – Liberal Party of Australia (Victorian Division), S97 – Australian Greens Victoria and CS29 – Asian Business Association of Whitehorse.

<sup>56</sup> This idea was promoted by: S24 – Darren McSweeney, S31 – David Liam Walsh, S34 – Dr Mark Mulcair, S70 – Charles Richardson LL.B, Ph.D, S99 – Harry Hook, S100 – Australian Labor Party (Victorian Branch), S101 – Justin Lamond and CS44 – Zaccheus Evangelides.



to 6,550 electors to other electoral divisions, and remain within the permissible range for the maximum and minimum number of electors in an electoral division at the projection time.

179. The Redistribution Committee proposes altering the current boundary of the electoral division such that the proposed Division of Cooper transfers the balance of Clifton Hill to the proposed Division of Melbourne, uniting the residential area west of Merri Creek in the Division of Melbourne. This transfer is supported by three suggestions to the redistribution and one comment on suggestions.<sup>57</sup>
180. The Redistribution Committee noted six suggestions to the redistribution and one comment on suggestions that proposed transferring the areas of Bundoora and Macleod around the La Trobe University precinct to the Division of Jagajaga,<sup>58</sup> but did not deem any further changes to the Division of Cooper to be necessary at this time.
181. Making this alteration will transfer 4,040 projected electors out of the Division of Cooper. This results in a projected enrolment for the proposed electoral division of Cooper of 115,519 electors at Sunday 26 January 2025, or a variation from the projected enrolment quota of minus 1.36 per cent.
182. The proposed Division of Cooper will consist of:
  - Darebin City Council,
  - part of the Moreland City Council, and
  - part of the Yarra City Council.

## **Proposed Division of Corio**

183. The proposed Division of Corio shares boundaries with the proposed Divisions of Ballarat, Hawke, Lalor and Tucker.
184. Enrolment in the current Division of Corio on Sunday 26 January 2025 is projected to be 117,383 electors, which is within the numerical requirements of the Electoral Act. The Division of Corio can therefore gain up to 3,822 electors from other electoral divisions, or transfer up to 4,374 electors to other electoral divisions, and remain within the permissible range for the maximum and minimum number of electors in an electoral division at the projection time.
185. In assessing the Division of Corio, the Redistribution Committee formed the view that altering its boundaries with neighbouring electoral divisions was not necessary in balancing the numerical requirements of surrounding electoral divisions, nor in improving communities of interest.
186. The Redistribution Committee also noted five suggestions to the redistribution and one comment on suggestions that advocated the Division of Corio be left unchanged.<sup>59</sup>
187. The Redistribution Committee therefore proposes no alteration to the boundaries of the Division of Corio.
188. Projected enrolment for the proposed Division of Corio remains at 117,383 electors or a variation from the projected enrolment quota of plus 0.24 per cent.
189. The proposed Division of Corio will consist of part of the Greater Geelong City Council.

<sup>57</sup> This issue was discussed by: S31 – David Liam Walsh, S70 – Charles Richardson LL.B, Ph.D and S90 – Liberal Party of Australia (Victorian Division) and CS47 – Charles Richardson LL.B, Ph.D.

<sup>58</sup> This matter was discussed by: S13 – Jeff Waddell, S24 – Darren McSweeney, S34 – Dr Mark Mulcair, S43 – Dean Ashley, S90 – Liberal Party of Australia (Victorian Division), S100 – Australian Labor Party (Victorian Branch) and CS47 – Charles Richardson LL.B, Ph.D.

<sup>59</sup> This was argued by: S24 – Darren McSweeney, S31 – David Liam Walsh, S90 – Liberal Party of Australia (Victorian Division), S99 – Harry Hook, S100 – Australian Labor Party (Victorian Branch) and CS44 – Zaccheus Evangelides.

## Proposed Division of Deakin

190. The proposed Division of Deakin shares boundaries with the proposed Divisions of Aston, Casey, Chisholm and Menzies.
191. Enrolment in the current Division of Deakin on Sunday 26 January 2025 is projected to be 112,556 electors, which is less than the minimum number of projected electors required by the Electoral Act. The Division of Deakin must therefore gain at least 453 electors, or up to 8,649 electors, for it to fall within the permissible range for the maximum and minimum number of electors in an electoral division at the projection time.
192. Seven suggestions to the redistribution and one comment on suggestions proposed that the Division of Deakin become further east-west aligned, transferring further parts of Maroondah City Council to the Division of Menzies in the north and stretching east into the existing Division of Chisholm to take up further localities in Whitehorse City Council.<sup>60</sup>
193. The Redistribution Committee considered this option and noted the strong transport links for the proposed division, however deemed an alternative arrangement more suitable for communities of interest in both the Maroondah City Council and Whitehorse City Council.
194. The Redistribution Committee therefore proposes altering the northern boundary in the east of the Division of Deakin such that it gains 3,822 electors in the locality of Warranwood from the Division of Menzies, uniting Maroondah City Council in one electoral division. Five suggestions to the redistribution and four comments on suggestions advocated for the unification of this community of interest.<sup>61</sup>
195. The Redistribution Committee considered the existing southern and eastern boundaries, shared with the Divisions of Aston and Casey respectively, to be indicators of well-contained communities of interest as they follow local government area boundaries. The Redistribution Committee therefore deemed the western boundary the most suitable place to propose further change to the Division of Deakin. The Redistribution Committee proposes the Division of Deakin gain the balance of Forest Hill, a further part of Nunawading, and parts of Blackburn and Burwood East from the Division of Chisholm. This will move the western boundary to Blackburn Road south of Whitehorse Road, then east at the Burwood Highway, south at Springvale Road and east at Highbury Road to the existing boundary at Dandenong Creek. While the proposed boundary does separate residential areas in the west of the electoral division, as the existing boundary does, the Redistribution Committee considers these areas similar in character to other parts of Whitehorse City Council already in the Division of Deakin and regards the adopted boundaries as readily identifiable roads in the area. This adjustment results in a gain of 9,789 electors from the Division of Chisholm.
196. With the Division of Menzies proposed to transfer Warranwood to the proposed Division of Deakin, plus most of its territory north of the Yarra River to the proposed Division of Jagajaga, the Redistribution Committee also proposes transferring 6,965 electors from the Division of Deakin back to the proposed Division of Menzies. This move will transfer parts of Mitcham and Nunawading, to the north of Whitehorse Road, to better balance the numerical requirements of the electoral divisions.

60 This matter was advocated by: S24 – Darren McSweeney, S31 – David Liam Walsh, S34 – Dr Mark Mulcair, S70 – Charles Richardson LL.B, Ph.D, S99 – Harry Hook, S100 – Australian Labor Party (Victorian Branch), S101 – Justin Lamond and CS44 – Zaccheus Evangelides.

61 This issue was advocated by: S13 – Jeff Waddell, S43 – Dean Ashley, S85 – Colin McLaren, S90 – Liberal Party of Australia (Victorian Division), S97 – Australian Greens Victoria, CS1 – Maroondah City Council, CS8 – Ringwood RSL, CS26 – Maroondah Business Group and CS28 – Norwood Sporting Club.

197. Making these alterations will lead the proposed Division of Deakin to a net gain of 6,755 projected electors. This results in a projected enrolment for the proposed electoral division of Deakin of 119,311 electors at Sunday 26 January 2025, or a variation from the projected enrolment quota of plus 1.88 per cent.
198. The proposed Division of Deakin will consist of:
- Maroondah City Council, and
  - part of the Whitehorse City Council.

### **Proposed Division of Dunkley**

199. The proposed Division of Dunkley shares boundaries with the proposed Divisions of Flinders, Holt and Isaacs.
200. Enrolment in the current Division of Dunkley on Sunday 26 January 2025 is projected to be 114,591 electors, which is within the numerical requirements of the Electoral Act. The Division of Dunkley can therefore gain up to 6,614 electors from other electoral divisions, or transfer up to 1,582 electors to other electoral divisions, and remain within the permissible range for the maximum and minimum number of electors in an electoral division at the projection time.
201. In assessing the Division of Dunkley, the Redistribution Committee formed the view that altering its boundaries with neighbouring electoral divisions was not necessary in balancing the numerical requirements in surrounding electoral divisions, nor in improving communities of interest.
202. The Redistribution Committee also noted 10 suggestions to the redistribution that advocated that the boundaries of the Division of Dunkley be left unchanged.<sup>62</sup>
203. The Redistribution Committee therefore proposes no alteration to the boundaries of the Division of Dunkley.
204. Projected enrolment for the proposed Division of Dunkley remains at 114,591 electors or a variation from the projected enrolment quota of minus 2.15 per cent.
205. The proposed Division of Dunkley will consist of:
- Frankston City Council, and
  - part of the Mornington Peninsula Shire Council.

### **Proposed Division of Flinders**

206. The proposed Division of Flinders shares boundaries with the proposed Divisions of Dunkley and Holt.
207. Enrolment in the current Division of Flinders on Sunday 26 January 2025 is projected to be 117,374 electors, which is within the numerical requirements of the Electoral Act. The Division of Flinders can therefore gain up to 3,831 electors from other electoral divisions, or transfer up to 4,365 electors to other electoral divisions, and remain within the permissible range for the maximum and minimum number of electors in an electoral division at the projection time.
208. In assessing the Division of Flinders, the Redistribution Committee formed the view that altering its boundaries with neighbouring electoral divisions was not necessary in balancing the numerical requirements of surrounding electoral divisions, nor in improving communities of interest.

<sup>62</sup> This issue was discussed by: S24 – Darren McSweeney, S31 – David Liam Walsh, S43 – Dean Ashley, S70 – Charles Richardson LL.B, Ph.D, S85 – Colin McLaren, S90 – Liberal Party of Australia (Victorian Division), S97 – Australian Greens Victoria, S99 – Harry Hook, S100 – Australian Labor Party (Victorian Branch) and S102 – Andrew Norman.

209. The Redistribution Committee also noted 10 suggestions to the redistribution that advocated that the boundaries of the Division of Flinders be left unchanged.
210. The Redistribution Committee therefore proposes no alteration to the boundaries of the Division of Flinders.
211. Projected enrolment for the proposed Division of Flinders remains at 117,374 electors or a variation from the projected enrolment quota of plus 0.23 per cent.
212. The proposed Division of Flinders will consist of:
  - part of Mornington Peninsula Shire Council, and
  - the unincorporated area of French-Elizabeth-Sandstone Islands.

### **Proposed Division of Fraser**

213. The proposed Division of Fraser shares boundaries with the proposed Divisions of Gellibrand, Gorton, Macnamara, Maribyrnong and Melbourne.
214. Enrolment in the current Division of Fraser on Sunday 26 January 2025 is projected to be 113,291 electors, which is within the numerical requirements of the Electoral Act. The Division of Fraser can therefore gain up to 7,914 electors from other electoral divisions, or transfer up to 282 electors to other electoral divisions, and remain within the permissible range for the maximum and minimum number of electors in an electoral division at the projection time.
215. Six suggestions to the redistribution proposed that the Division of Fraser move east to gain further electors in Maribyrnong City Council.<sup>63</sup> Four suggestions to the redistribution advocated for Footscray and West Footscray to be united in the Division of Fraser.<sup>64</sup>
216. The Redistribution Committee considers these areas well-placed in the Division of Fraser and proposes altering the current boundary of the electoral division such that the eastern boundary continues south along the Maribyrnong River to Francis Street in the south-east. In doing so, the proposed Division of Fraser gains the localities of Kingsville, Seddon, part of Footscray and part of Yarraville east of Williamstown Road and north of Francis Street from the Division of Gellibrand, plus Maidstone, Maribyrnong, West Footscray and the balance of Footscray from the Division of Maribyrnong. This proposal sees the inner western suburbs of Melbourne, south and west of the Maribyrnong River, united in the proposed Division of Fraser. These adjustments result in a gain of 20,681 electors from the Division of Gellibrand, and 26,709 electors from the Division of Maribyrnong.
217. With the proposed Division of Gorton having shed a significant number of electors to the proposed new electoral division, the Redistribution Committee proposes transferring 44,241 electors in the Division of Fraser to the proposed Division of Gorton, being the area of Brimbank City Council north of Taylors Road and Green Gully Road, including Keilor, Keilor Downs, Sydenham and Taylors Lakes.
218. The proposal sees the Division of Fraser reduce its north-south alignment and become a more compact electoral division with a more shared focus on Brimbank City Council and Maribyrnong City Council.

63 This matter was advocated by: S24 – Darren McSweeney, S34 – Dr Mark Mulcair, S43 – Dean Ashley, S70 – Charles Richardson LL.B, Ph.D, S85 – Colin McLaren and S101 – Justin Lamond.

64 This was argued by: S34 – Dr Mark Mulcair, S70 – Charles Richardson LL.B, Ph.D, S85 – Colin McLaren and S101 – Justin Lamond.

219. Making these alterations will lead the proposed Division of Fraser to a net gain of 3,149 projected electors. This results in a projected enrolment for the proposed electoral division of 116,440 electors at Sunday 26 January 2025, or a variation from the projected enrolment quota of minus 0.57 per cent.
220. The proposed Division of Fraser will consist of:
- part of the Brimbank City Council, and
  - part of the Maribyrnong City Council.

### **Proposed Division of Gellibrand**

221. The proposed Division of Gellibrand shares boundaries with the proposed Divisions of Fraser, Gorton, Lalor and Macnamara.
222. Enrolment in the current Division of Gellibrand on Sunday 26 January 2025 is projected to be 121,841 electors, which is more than the maximum number of projected electors required by the Electoral Act. A net reduction of at least 636 electors, or up to 8,832 electors, is therefore required for this electoral division to fall within the permissible range for the maximum and minimum number of electors in an electoral division at the projection time.
223. Nine suggestions to the redistribution advocated the Division of Gellibrand gain all, or a further part, of the locality of Point Cook from the Division of Lalor.<sup>65</sup> The Redistribution Committee therefore proposes that the Division of Gellibrand gain the part of Point Cook east of Hacketts Road, currently located in the Division of Lalor. This move will result in a transfer of 9,300 electors. The Redistribution Committee considered the Hacketts Road boundary as a sensible extension of the existing boundary through Point Cook.
224. Nine suggestions proposed that the Division of Gellibrand gain all, or part, of the locality of Truganina from the Division of Lalor.<sup>66</sup> The Redistribution Committee therefore proposes that the Division of Gellibrand gain the part of Truganina north of Sayers Road from the Division of Lalor, resulting in a gain of 11,725 electors. The Redistribution Committee considers Sayers Road a clearly recognisable boundary between the electoral divisions and the area gained is deemed well suited to the character of the proposed Division of Gellibrand.
225. In the north, the Redistribution Committee proposes transferring 20,681 electors in the Division of Gellibrand to the proposed Division of Fraser, being the localities of Kingsville, Seddon, Footscray and part of Yarraville, east of Williamstown Road and north of Francis Street.
226. To balance the electors gained from the Division of Lalor, the Redistribution Committee also proposes transferring 4,824 electors in the locality of Williams Landing to the Division of Lalor to assist in achieving a relative equality in enrolment between the proposed electoral divisions.
227. Making these alterations will lead the proposed Division of Gellibrand to a net loss of 4,480 projected electors. This results in a projected enrolment for the proposed electoral division of 117,361 electors at Sunday 26 January 2025, or a variation from the projected enrolment quota of plus 0.22 per cent.

65 This issue was advocated by: S13 – Jeff Waddell, S24 – Darren McSweeney, S31 – David Liam Walsh, S34 – Dr Mark Mulcair, S43 – Dean Ashley, S68 – Hugh Freame Bartlett, S70 – Charles Richardson LL.B, Ph.D, S85 – Colin McLaren and S99 – Harry Hook.

66 This was argued by: S13 – Jeff Waddell, S31 – David Liam Walsh, S34 – Dr Mark Mulcair, S43 – Dean Ashley, S70 – Charles Richardson LL.B, Ph.D, S85 – Colin McLaren, S90 – Liberal Party of Australia (Victorian Division), S99 – Harry Hook and S101 – Justin Lamond.

228. The proposed Division of Gellibrand will consist of:

- Hobsons Bay City Council,
- part of the Maribyrnong City Council, and
- part of the Wyndham City Council.

### **Proposed Division of Gippsland**

229. The proposed Division of Gippsland shares boundaries with the proposed Divisions of Indi and Monash.

230. Enrolment in the current Division of Gippsland on Sunday 26 January 2025 is projected to be 116,288 electors, which is within the numerical requirements of the Electoral Act. The Division of Gippsland can therefore gain up to 4,917 electors from other electoral divisions, or transfer up to 3,279 electors to other electoral divisions, and remain within the permissible range for the maximum and minimum number of electors in an electoral division at the projection time.

231. In assessing the Division of Gippsland, the Redistribution Committee formed the view that altering its boundaries with neighbouring electoral divisions was not necessary in balancing the numerical requirements of surrounding electoral divisions, nor in improving communities of interest.

232. The Redistribution Committee also noted nine suggestions concerning the Division of Gippsland advocated that the electoral division be left unchanged.<sup>67</sup>

233. The Redistribution Committee therefore proposes no alteration to the boundaries of the Division of Gippsland.

234. Projected enrolment for the proposed Division of Gippsland remains at 116,288 electors or a variation from the projected enrolment quota of minus 0.70 per cent.

235. The proposed Division of Gippsland will consist of:

- East Gippsland Shire Council,
- Wellington Shire Council,
- part of the Baw Baw Shire Council,
- part of the Latrobe City Council, and
- the unincorporated area of Gabo Island.

### **Proposed Division of Goldstein**

236. The proposed Division of Goldstein shares boundaries with the proposed Divisions of Higgins, Hotham, Isaacs and Macnamara.

237. Enrolment in the current Division of Goldstein on Sunday 26 January 2025 is projected to be 115,856 electors, which is within the numerical requirements of the Electoral Act. The Division of Goldstein can therefore gain up to 5,349 electors from other electoral divisions, or transfer up to 2,847 electors to other electoral divisions, and remain within the permissible range for the maximum and minimum number of electors in an electoral division at the projection time.

238. In assessing the Division of Goldstein, the Redistribution Committee formed the view that altering its boundaries with neighbouring electoral divisions was not necessary in balancing the numerical requirements of surrounding electoral divisions, nor in improving communities of interest.

<sup>67</sup> This issue was discussed by: S13 – Jeff Waddell, S24 – Darren McSweeney, S31 – David Liam Walsh, S34 – Dr Mark Mulcair, S43 – Dean Ashley, S85 – Colin McLaren, S99 – Harry Hook, S100 – Australian Labor Party (Victorian Branch) and S101 – Justin Lamond.

239. The Redistribution Committee also noted eight suggestions concerning the Division of Goldstein advocated that the electoral division be left unchanged.<sup>68</sup>
240. The Redistribution Committee therefore proposes no alteration to the boundaries of the Division of Goldstein.
241. Projected enrolment for the proposed Division of Goldstein remains at 115,856 electors or a variation from the projected enrolment quota of minus 1.07 per cent.
242. The proposed Division of Goldstein will consist of:
- Bayside City Council, and
  - part of the Glen Eira City Council.

### **Proposed Division of Gorton**

243. The proposed Division of Gorton shares boundaries with the proposed Divisions of Fraser, Gellibrand, Lalor, Maribyrnong and Hawke.
244. Enrolment in the current Division of Gorton on Sunday 26 January 2025 is projected to be 134,656 electors, which is more than the maximum number of projected electors required by the Electoral Act. A net reduction of at least 13,451 electors, or up to 21,647 electors, is therefore required for this electoral division to fall within the permissible range for the maximum and minimum number of electors in an electoral division at the projection time.
245. Five suggestions to the redistribution proposed that the Division of Gorton gain Bacchus Marsh and surrounds from the Division of Ballarat.<sup>69</sup> The Redistribution Committee recognised the link between the Bacchus Marsh region and the growth areas in the west of the Division of Gorton, however deemed this region best suited to the proposed new electoral division, allowing the proposed Division of Gorton to consolidate around more established western localities while maintaining growth areas around Aintree and Deanside.
246. Four suggestions to the redistribution proposed that the Division of Gorton gain a further part of Brimbank City Council from the Division of Fraser, around the localities of Keilor, Keilor Downs, Sydenham and Taylors Lakes.<sup>70</sup> The Redistribution Committee considers these areas a suitable fit in the proposed Division of Gorton, joining further communities in the Brimbank City Council and areas of similar character such as Hillside, Taylors Hill and Caroline Springs. The Redistribution Committee therefore proposes altering the current boundary of the electoral division such that the proposed Division of Gorton gain the areas west of the Maribyrnong River and north of Taylors Road and Green Gully Road from the Division of Fraser. This results in a gain of 44,241 projected electors from the Division of Fraser.
247. Five suggestions and two comments on suggestions advocate transferring Melton and surrounds to the new electoral division,<sup>71</sup> and five suggestions advocate transferring areas around Diggers Rest, Hillside and/or Plumpton to the new electoral division.<sup>72</sup> The Redistribution Committee

68 This was advocated by: S24 – Darren McSweeney, S31 – David Liam Walsh, S34 – Dr Mark Mulcair, S43 – Dean Ashley, S70 – Charles Richardson LL.B, Ph.D, S97 – Australian Greens Victoria, S100 – Australian Labor Party (Victorian branch) and S102 – Andrew Norman.

69 This matter was raised by: S24 – Darren McSweeney, S31 – David Liam Walsh, S85 – Colin McLaren, S97 – Australian Greens Victoria and S99 – Harry Hook.

70 This issue was discussed by: S34 – Dr Mark Mulcair, S43 – Dean Ashley, S70 – Charles Richardson LL.B, Ph.D and S101 – Justin Lamond.

71 This matter was argued by: S34 – Dr Mark Mulcair, S43 – Dean Ashley, S70 – Charles Richardson LL.B, Ph.D, S100 – Australian Labor Party (Victorian Branch), S101 – Justin Lamond, CS44 – Zaccheus Evangelides and CS48 – Will Douglas.

72 This was supported by: S24 – Darren McSweeney, S31 – David Liam Walsh, S34 – Dr Mark Mulcair, S85 – Colin McLaren and S99 – Harry Hook.

considers these areas well suited to a new, peri-urban electoral division and proposes adjusting the existing boundary of the Division of Gorton such that Mount Cottrell Road forms the western boundary and the Melton Highway the primary northern boundary. In doing so, areas around Melton, Plumpton and Diggers Rest, plus part of Hillside north of the Melton Highway and part of Mount Cottrell west of Mount Cottrell Road are transferred to the proposed Division of Hawke. The Redistribution Committee considered this a sensible divide of growth areas between the proposed Divisions of Gorton and Hawke, regarding the proposed boundary as a clearly identifiable divide between the proposed electoral divisions. This adjustment results in a transfer of 62,389 electors to the proposed Division of Hawke.

248. Making these alterations will lead the proposed Division of Gorton to a net loss of 18,148 projected electors. This results in a projected enrolment for the proposed electoral division of Gorton of 116,508 electors at Sunday 26 January 2025, or a variation from the projected enrolment quota of minus 0.51 per cent.
249. The proposed Division of Gorton will consist of:
- part of the Brimbank City Council, and
  - part of the Melton City Council.

### **Proposed Division of Hawke**

250. The proposed Division of Hawke shares boundaries with the proposed Divisions of Ballarat, Calwell, Corio, Gorton, Lalor, McEwen and Maribyrnong.
251. The Redistribution Committee proposes the Division of Hawke be comprised of electors currently in the existing Divisions of Ballarat, Gorton and McEwen, drawing from Hume City Council, Melton City Council and Moorabool Shire Council areas.
252. The Redistribution Committee proposes the Division of Hawke consist of:
- 23,152 projected electors transferred from the Division of Ballarat in the localities of: Bacchus Marsh, Ballan, Balliang (part), Balliang East, Beremboke, Blackwood, Blakeville, Barry's Reef, Coimidai, Colbrook, Dales Creek, Darley, Fiskville, Glenmore, Greendale, Hopetoun Park, Ingliston, Korobeit, Lerderderg, Long Forest, Maddingley, Merrimu, Mount Wallace, Myrniong, Parwan (part), Pentland Hills and Rowsley,
  - 62,389 projected electors transferred from the Division of Gorton in the localities of: Brookfield, Cobblebank, Diggers Rest (part), Exford, Eynesbury (part), Harkness, Kurunjang, Melton, Melton South, Melton West, Mount Cottrell (part), Parwan (balance), Plumpton, Stathtulloh, Toolern Vale and Weir Views, and
  - 31,564 projected electors transferred from the Division of McEwen in the localities of: Bulla, Clarkfield (part), Diggers Rest (balance), Oaklands Junction (part), Sunbury and Wildwood
253. The proposed Division of Hawke incorporates high growth areas in Melbourne's outer west, around the Western Freeway and Calder Freeway transport corridors. The Redistribution Committee considers these areas common in character, sharing strong means of communication and transport and shared community interests. The result is a cohesive, peri-urban electoral division that is well-placed to accommodate future growth.
254. Projected enrolment for the proposed new electoral division of 117,105 electors at Sunday 26 January 2025 will result in a zero per cent variation from the projected enrolment quota.



255. The proposed Division of Hawke will consist of:

- part of the Hume City Council,
- part of the Melton City Council, and
- part of the Moorabool Shire Council.

### **Proposed Division of Higgins**

256. The proposed Division of Higgins shares boundaries with the proposed Divisions of Chisholm, Goldstein, Hotham, Kooyong, Macnamara and Melbourne.

257. Enrolment in the current Division of Higgins on Sunday 26 January 2025 is projected to be 117,504 electors, which is within the numerical requirements of the Electoral Act. The Division of Higgins can therefore gain up to 3,701 electors from other electoral divisions, or transfer up to 4,495 electors to other electoral divisions, and remain within the permissible range for the maximum and minimum number of electors in an electoral division at the projection time.

258. Seven suggestions to the redistribution and one comment on suggestions advocated for a significant swap of territory between the Division of Higgins and the Division of Macnamara in the areas of Caulfield and South Yarra,<sup>73</sup> resulting in more compact electoral divisions that better reflect communities of interest.

259. The Redistribution Committee also proposes altering the current boundary such that the proposed Division of Higgins gains the localities east of Williams Road and Hotham Street that are currently in the Division of Macnamara, including Caulfield, Caulfield East, Caulfield North, Elsternwick and St Kilda East. The Redistribution Committee considers these communities well suited to a more suburban electoral division, sharing common characteristics with areas in Stonnington City Council north of the Princes Highway. This adjustment results in a gain of 27,393 projected electors from the Division of Macnamara.

260. The Redistribution Committee then proposes altering the current boundary of the Division of Higgins such that the localities west of Williams Road, including Prahran and South Yarra, are transferred to the proposed Division of Macnamara. The Redistribution Committee considers these communities better suited to the inner-city character of the proposed Division of Macnamara. This results in a transfer of 19,571 projected electors.

261. The Redistribution Committee also proposes transferring the locality of Hughesdale to the proposed Division of Hotham, resulting in a transfer of 5,218 electors.

262. Finally, the Redistribution Committee proposes transferring part of the locality of Glen Iris, east of the Alamein railway line and north of Baker Parade, to the proposed Division of Kooyong to provide a more equitable distribution of electors between the two electoral divisions. This results in a transfer of 3,132 projected electors from the Division of Higgins to the proposed Division of Kooyong.

263. Making these alterations will lead the proposed Division of Higgins to a net loss of 528 projected electors. This results in a projected enrolment for the proposed electoral division of Higgins of 116,976 electors at Sunday 26 January 2025, or a variation from the projected enrolment quota of minus 0.11 per cent.

73 This was advocated by: S24 – Darren McSweeney, S34 – Dr Mark Mulcair, S70 – Charles Richardson LL.B, Ph.D, S90 – Liberal Party of Australia (Victorian Division), S97 – Australian Greens Victoria, S99 – Harry Hook, S101 – Justin Lamond and CS48 – Will Douglas.

264. The proposed Division of Higgins will consist of:

- part of the Boroondara City Council,
- part of the Glen Eira City Council,
- part of the Port Phillip City Council, and
- part of the Stonnington City Council.

### **Proposed Division of Holt**

265. The proposed Division of Holt shares boundaries with the proposed Divisions of Bruce, Dunkley, Flinders, Isaacs and La Trobe.

266. Enrolment in the current Division of Holt on Sunday 26 January 2025 is projected to be 131,634 electors, which is more than the maximum number of projected electors required by the Electoral Act. A net reduction of at least 10,429 electors, or up to 18,625 electors, is therefore required for this electoral division to fall within the permissible range for the maximum and minimum number of electors in an electoral division at the projection time.

267. High growth in the south-east of Melbourne provided challenges in proposing electoral divisions that maintained communities of interest while meeting the numerical requirements of the Electoral Act. The Redistribution Committee has therefore utilised the full allowable range of current and projected electors in proposing electoral divisions to reduce the amount of disruption on neighbouring divisions in the region.

268. In the significant transfer of electors that is proposed around the intersection of the Divisions of Bruce, Holt and La Trobe, the Redistribution Committee proposes the Division of Holt gain 1,493 electors in the part of Berwick south of Greaves Road from the Division of La Trobe. While the proposed boundary separates this corner of Berwick from the rest of the locality, the Redistribution Committee considered the area well suited with other areas in the Casey City Council in the proposed Division of Holt, with transport links via Clyde Road and Greaves Road.

269. Eleven suggestions to the redistribution and one comment on suggestions proposed that the Division of Holt lose areas in the north around Hampton Park and/or Narre Warren South to the Division of Bruce.<sup>74</sup>

270. The Redistribution Committee considers this a sensible area to transfer electors into the lower growth Division of Bruce, with community and transport links within the electoral division. The Redistribution Committee proposes altering the current boundary of the electoral division such that the northern boundary follows Pound Road and Greaves Road between the South Gippsland Highway and Clyde Road. This results in a transfer of 6,263 electors in parts of Hampton Park and Narre Warren South to the proposed Division of Bruce.

271. The Redistribution Committee then proposes transferring 4,371 electors in the area east of Clyde-Five Ways Road and north of the South Gippsland Highway, including Tooradin and most of Clyde, to the proposed Division of La Trobe.

272. The Redistribution Committee also proposes transferring 4,686 electors in the locality of Lyndhurst to the proposed Division of Isaacs in order to provide a more equitable distribution of electors between the two electoral divisions.

<sup>74</sup> These matters were argued by: S13 – Jeff Waddell, S24 – Darren McSweeney, S31 – David Liam Walsh, S34 – Dr Mark Mulcair, S43 – Dean Ashley, S70 – Charles Richardson LL.B, Ph.D, S85 – Colin McLaren, S90 – Liberal Party of Australia (Victorian Division), S97 – Australian Greens Victoria, S99 – Harry Hook, S100 – Australian Labor Party (Victorian Branch) and CS44 – Zaccheus Evangelides.

273. Making these alterations will lead the proposed Division of Holt to a net loss of 13,827 projected electors. This results in a projected enrolment for the proposed electoral division of 117,807 electors at Sunday 26 January 2025, or a variation from the projected enrolment quota of plus 0.60 per cent.
274. The proposed Division of Holt will consist of part of the Casey City Council.

### **Proposed Division of Hotham**

275. The proposed Division of Hotham shares boundaries with the proposed Divisions of Bruce, Chisholm, Goldstein, Higgins and Isaacs.
276. Enrolment in the current Division of Hotham on Sunday 26 January 2025 is projected to be 112,790 electors, which is less than the minimum number of projected electors required by the Electoral Act. The Division of Hotham must therefore gain at least 219 electors, or up to 8,415 electors, for it to fall within the permissible range for the maximum and minimum number of electors in an electoral division at the projection time.
277. Nine suggestions and one comment on suggestions propose that Springvale and Springvale South be united in the Division of Hotham.<sup>75</sup>
278. The Redistribution Committee acknowledged the strong community ties in the Springvale area and with the requirement for the Division of Bruce to push east, the Redistribution Committee considered it appropriate to unite this community of interest. The Redistribution Committee therefore proposes that the Division of Hotham gain areas west of Eastlink and Jacksons Road currently in the Division of Bruce, including the balance of Springvale and Springvale South, all of Noble Park, and parts of Keysborough and Noble Park North. This adjustment results in the proposed Division of Hotham gaining 40,349 electors from the Division of Bruce.
279. In the west, the Redistribution Committee proposes that the Division of Hotham gain 5,218 electors in the locality of Hughesdale from the Division of Higgins, having community and transport links with the Oakleigh area. The addition of Hughesdale to the Division of Hotham was proposed in six suggestions to the redistribution and one comment on suggestions.<sup>76</sup>
280. The Redistribution Committee proposes altering the northern boundary of the Division of Hotham such that it follows Dandenong Road and Wellington Road, resulting in the transfer of 38,010 electors in the localities of Notting Hill, Wheelers Hill, parts of Clayton, Oakleigh, Oakleigh East and Mulgrave, and the balance of Chadstone, Glen Waverley and Mount Waverley to the proposed Division of Chisholm.
281. Finally, the Redistribution Committee proposes that the Division of Hotham transfer 3,337 electors in the part of Mulgrave south of Wellington Road and east of Jacksons Road to the Division of Bruce.
282. Making these alterations will lead the proposed Division of Hotham to a net gain of 4,220 projected electors. This results in a projected enrolment for the proposed electoral division of 117,010 electors at Sunday 26 January 2025, or a variation from the projected enrolment quota of minus 0.08 per cent.

<sup>75</sup> This issue was advocated by: S24 – Darren McSweeney, S31 – David Liam Walsh, S34 – Dr Mark Mulcair, S43 – Dean Ashley, S70 – Charles Richardson LL.B, Ph.D, S85 – Colin McLaren, S90 – Liberal Party of Australia (Victorian Division), S97 – Australian Greens Victoria, S100 – Australian Labor Party (Victorian Branch) and CS44 – Zaccheus Evangelides.

<sup>76</sup> This matter was raised by: S13 – Jeff Waddell, S31 – David Liam Walsh, S34 – Dr Mark Mulcair, S100 – Australian Labor Party (Victorian Branch), S101 – Justin Lamond, S102 – Andrew Norman and CS44 – Zaccheus Evangelides.

283. The proposed Division of Hotham will consist of:

- part of the Glen Eira City Council,
- part of the Greater Dandenong City Council,
- part of the Kingston City Council, and
- part of the Monash City Council.

### **Proposed Division of Indi**

284. The proposed Division of Indi shares boundaries with the proposed Divisions of Casey, Gippsland, McEwen, Monash and Nicholls.

285. Enrolment in the current Division of Indi on Sunday 26 January 2025 is projected to be 118,756 electors, which is within the numerical requirements of the Electoral Act. The Division of Indi can therefore gain up to 2,449 electors from other electoral divisions, or transfer up to 5,747 electors to other electoral divisions, and remain within the permissible range for the maximum and minimum number of electors in an electoral division at the projection time.

286. The Redistribution Committee noted:

- five suggestions and one comment on suggestions that advocated that the Division of Indi be left unchanged,<sup>77</sup> and
- two suggestions to the redistribution and one comment on suggestions that proposed the electoral division transfer the locality of Kinglake and surrounds to the Division of McEwen.<sup>78</sup>

287. However, in assessing the Division of Indi, the Redistribution Committee formed the view that altering its boundaries with neighbouring electoral divisions was not required in balancing the numerical requirements of surrounding electoral divisions and therefore did not deem any changes to the Division of Indi to be necessary at this time.

288. The Redistribution Committee therefore proposes no alteration to the boundaries of the Division of Indi.

289. Projected enrolment for the proposed Division of Indi remains at 118,756 electors or a variation from the projected enrolment quota of plus 1.41 per cent.

290. The proposed Division of Indi will consist of:

- Alpine Shire Council,
- Benalla Rural City Council,
- Indigo Shire Council,
- Mansfield Shire Council,
- Murrindindi Shire Council,
- Towong Shire Council,
- Wangaratta Rural City Council,
- Wodonga City Council,
- part of the Strathbogie Shire Council,

77 This was advocated by: S13 – Jeff Waddell, S31 – David Liam Walsh, S43 – Dean Ashley, S85 – Colin McLaren, S101 – Justin Lamond and CS23 – Dr Helen Haines MP.

78 This view was expressed by: S70 – Charles Richardson LL.B, Ph.D, S99 – Harry Hook and CS44 – Zaccheus Evangelides.

- part of the Yarra Ranges Shire,
- the unincorporated area of Falls Creek Alpine Resort,
- the unincorporated area of Lake Mountain Alpine Resort,
- the unincorporated area of Mount Buller Alpine Resort,
- the unincorporated area of Mount Hotham Alpine Resort, and
- the unincorporated area of Mount Stirling Alpine Resort.

### **Proposed Division of Isaacs**

291. The proposed Division of Isaacs shares boundaries with the proposed Divisions of Bruce, Dunkley, Goldstein, Holt and Hotham.
292. Enrolment in the current Division of Isaacs on Sunday 26 January 2025 is projected to be 117,413 electors, which is within the numerical requirements of the Electoral Act. The Division of Isaacs can therefore gain up to 3,792 electors from other electoral divisions, or transfer up to 4,404 electors to other electoral divisions, and remain within the permissible range for the maximum and minimum number of electors in an electoral division at the projection time.
293. The Redistribution Committee proposes that the Division of Isaacs transfer 4,235 electors in the balance of the locality of Dandenong, plus that part of Dandenong South north of the Dandenong Bypass, uniting this community of interest in the proposed Division of Bruce. Six suggestions to the redistribution and one comment on suggestions advocated for the Division of Isaacs to transfer all, or a further part, of its share of Dandenong to the Division of Bruce.<sup>79</sup>
294. The Redistribution Committee also proposes that the Division of Isaacs gain 4,686 electors in the balance of the locality of Lyndhurst from the Division of Holt to provide an equitable distribution of electors between the two electoral divisions.
295. Making these alterations will lead the proposed Division of Isaacs to a net gain of 451 projected electors. This results in a projected enrolment for the proposed electoral division of 117,864 electors at Sunday 26 January 2025, or a variation from the projected enrolment quota of plus 0.65 per cent.
296. The proposed Division of Isaacs will consist of:
- part of the Casey City Council,
  - part of the Greater Dandenong City Council, and
  - part of the Kingston City Council.

### **Proposed Division of Jagajaga**

297. The proposed Division of Jagajaga shares boundaries with the proposed Divisions of Cooper, Kooyong, McEwen, Menzies and Scullin.
298. Enrolment in the current Division of Jagajaga on Sunday 26 January 2025 is projected to be 112,132 electors, which is less than the minimum number of projected electors required by the Electoral Act. The Division of Jagajaga must therefore gain at least 877 electors, or up to 9,073 electors, for it to fall within the permissible range for the maximum and minimum number of electors in an electoral division at the projection time.

<sup>79</sup> Support for this matter was indicated by: S13 – Jeff Waddell, S34 – Dr Mark Mulcair, S43 – Dean Ashley, S90 – Liberal Party of Australia (Victorian Division), S99 – Harry Hook, S101 – Justin Lamond and CS44 – Zaccheus Evangelides.

299. Fourteen suggestions to the redistribution and four comments on suggestions advocated for areas around and including Eltham to be united with localities of similar character in the Division of Jagajaga.<sup>80</sup>
300. The Redistribution Committee recognised the communities of interest in areas of the Nillumbik Shire Council and proposes that the Division of Jagajaga gain 19,300 electors in Kangaroo Ground, Research, together with the balance of Eltham and Eltham North from the Division of Menzies. The Redistribution Committee considered that North Warrandyte remained well placed in the Division of Menzies, being linked with Warrandyte across the Yarra River at Kangaroo Ground-Warrandyte Road.
301. To balance this gain, the Redistribution Committee proposes transferring 12,924 electors in the localities of Diamond Creek, Plenty and Wattle Glen from the Division of Jagajaga to the proposed Division of McEwen. The Redistribution Committee considers these areas well-connected and well-suited to the peri-urban character of the Division of McEwen.
302. Making this alteration will lead the proposed Division of Jagajaga to a net gain of 6,376 projected electors. This results in a projected enrolment for the proposed electoral division of 118,508 electors at Sunday 26 January 2025, or a variation from the projected enrolment quota of plus 1.20 per cent.
303. The proposed Division of Jagajaga will consist of:
- Banyule City Council, and
  - part of the Nillumbik Shire Council.

### **Proposed Division of Kooyong**

304. The proposed Division of Kooyong shares boundaries with the proposed Divisions of Chisholm, Cooper, Higgins, Jagajaga, Melbourne and Menzies.
305. Enrolment in the current Division of Kooyong on Sunday 26 January 2025 is projected to be 113,754 electors, which is within the numerical requirements of the Electoral Act. The Division of Kooyong can therefore gain up to 7,451 electors from other electoral divisions, or transfer up to 745 electors to other electoral divisions, and remain within the permissible range for the maximum and minimum number of electors in an electoral division at the projection time.
306. The Redistribution Committee proposes that the Division of Kooyong gain 3,132 electors from the Division of Higgins in the part of Glen Iris east of the Alamein railway line and north of Baker Parade. This will provide a more equitable distribution of electors between the two electoral divisions. While this transfer results in the splitting of Glen Iris, the Redistribution Committee considers the area well placed with the Camberwell area and further parts of Boroondara City Council currently in the Division of Kooyong.
307. The Redistribution Committee noted five suggestions to the redistribution and one comment on suggestions that proposed the Division of Kooyong gain the balance of the locality of Surrey Hills from the Division of Chisholm.<sup>81</sup> The Redistribution Committee however did not deem any further changes to the electoral division necessary at this time.

80 This issue was advocated by: S10 – Rex Niven, S19 – Betty Russell, S24 – Darren McSweeney, S29 – Adrian Leenaerts, S31 – David Liam Walsh, S34 – Dr Mark Mulcair, S43 – Dean Ashley, S70 – Charles Richardson LL.B, Ph.D, S85 – Colin McLaren, S90 – Liberal Party of Australia (Victorian Division), S97 – Australian Greens Victoria, S99 – Harry Hook, S100 – Australian Labor Party (Victorian Branch), S101 – Justin Lamond, CS41 – Liberal Party of Australia (Victorian Division), CS44 – Zaccheus Evangelides, CS45 – Australian Labor Party (Victorian Branch) and CS47 – Charles Richardson LL.B, Ph.D.

81 This issue was discussed by: S13 – Jeff Waddell, S31 – David Liam Walsh, S34 – Dr Mark Mulcair, S100 – Australian Labor Party (Victorian Branch), S101 – Justin Lamond and CS44 – Zaccheus Evangelides.

308. Making this alteration will lead the proposed Division of Kooyong to a net gain of 3,132 projected electors. This results in a projected enrolment for the proposed electoral division of 116,886 electors at Sunday 26 January 2025, or a variation from the projected enrolment quota of minus 0.19 per cent.
309. The proposed Division of Kooyong will consist of:
- part of the Boroondara City Council, and
  - part of the Whitehorse City Council.

## Proposed Division of La Trobe

310. The proposed Division of La Trobe shares boundaries with the proposed Divisions of Bruce, Casey, Holt and Monash.
311. Enrolment in the current Division of La Trobe on Sunday 26 January 2025 is projected to be 137,861 electors, which is more than the maximum number of projected electors required by the Electoral Act. A net reduction of at least 16,656 electors, or up to 24,852 electors, is therefore required for this electoral division to fall within the permissible range for the maximum and minimum number of electors in an electoral division at the projection time.
312. Twelve suggestions to the redistribution and one comment on suggestions advocate that the Division of La Trobe gains a further portion of Cardinia Shire Council from the Division of Monash to extend its boundary east.<sup>82</sup> This includes the localities within the Bunyip-Garfield region.
313. The Redistribution Committee was able to accommodate these suggestions, as the transfer would result in a sensible boundary of Koo Wee Rup-Longwarry Road in addition to maintaining the numerical requirements of the Electoral Act for both electoral divisions.
314. The Redistribution Committee proposes that the Division of La Trobe gains 4,371 electors in the area east of Clyde-Five Ways Road and north of the South Gippsland Highway, including Tooradin and most of Clyde, from the Division of Holt.
315. Eight suggestions and one comment on suggestions propose that the western boundary of the proposed Division of La Trobe be moved in part to the boundary between Cardinia Shire Council and Casey City Council.<sup>83</sup>
316. The Redistribution Committee therefore proposes altering the current boundary of the Division of La Trobe such that it transfers areas in Casey City Council north of High Street and west of Clyde Road to the proposed Division of Bruce, including the balance of the localities of Narre Warren and Narre Warren North, plus Harkaway, and part of Berwick.
317. The Redistribution Committee proposes altering the northern boundary of the electoral division such that the localities of Avonsleigh, Clematis and Menzies Creek are transferred to the proposed Division of Casey.
318. The Redistribution Committee proposes that the Division of La Trobe gains a further part of Cardinia Shire Council from Division of Monash (including Tynong, Bunyip, Garfield, Koo Wee Rup and Lang Lang), plus a further part of Casey City Council from the Division of Holt (Clyde

<sup>82</sup> This matter was advocated by: S13 – Jeff Waddell, S24 – Darren McSweeney, S31 – David Liam Walsh, S34 – Dr Mark Mulcair, S43 – Dean Ashley, S70 – Charles Richardson LL.B, Ph.D, S85 – Colin McLaren, S90 – Liberal Party of Australia (Victorian Division), S97 – Australian Greens Victoria, S99 – Harry Hook, S100 – Australian Labor Party (Victorian Branch), S101 – Justin Lamond and CS44 – Zaccheus Evangelides.

<sup>83</sup> This was supported by: S31 – David Liam Walsh, S34 – Dr Mark Mulcair, S70 – Charles Richardson LL.B, Ph.D, S85 – Colin McLaren, S90 – Liberal Party of Australia (Victorian Division), S97 – Australian Greens Victoria, S99 – Harry Hook, S100 – Australian Labor Party (Victorian Branch) and CS44 – Zaccheus Evangelides.

and Tooradin, east of Clyde-Five Ways Road). It transfers territory in the Casey City Council to the Divisions of Bruce and Holt (Harkaway, the balance of Narre Warren and Narre Warren North, and parts of Berwick). It also transfers part of Cardinia Shire Council to the Division of Casey in the north (Menzies Creek, Clematis and Avonsleigh).

319. The Redistribution Committee proposes altering the current boundary of the electoral division such that the proposed Division of La Trobe gain 4,371 electors from the Division of Holt and 12,348 electors from the Division of Monash.
320. The Redistribution Committee also proposes transferring:
  - 31,926 electors in the Division of La Trobe to the proposed Division of Bruce,
  - 1,055 electors from the Division of La Trobe to the proposed Division of Casey, and
  - 1,493 electors from the Division of La Trobe to the proposed Division of Holt.
321. Making this alteration will lead the proposed Division of La Trobe to a net loss of 17,755 projected electors. This results in a projected enrolment for the proposed electoral division of 120,106 electors at Sunday 26 January 2025, or a variation from the projected enrolment quota of plus 2.56 per cent.
322. The proposed Division of La Trobe will consist of:
  - part of the Cardinia Shire Council,
  - part of the Casey City Council, and
  - part of the Yarra Ranges Shire Council.

### **Proposed Division of Lalor**

323. The proposed Division of Lalor shares boundaries with the proposed Divisions of Corio, Gellibrand, Gorton and Hawke.
324. Enrolment in the current Division of Lalor on Sunday 26 January 2025 is projected to be 132,793 electors, which is more than the maximum number of projected electors required by the Electoral Act. A net reduction of at least 11,588 electors, or up to 19,784 electors, is therefore required for this electoral division to fall within the permissible range for the maximum and minimum number of electors in an electoral division at the projection time.
325. Nine suggestions to the redistribution and one comment on suggestions referred to the locality of Point Cook and advocated uniting the majority of the locality in either the proposed Division of Lalor or the proposed Division of Gellibrand.<sup>84</sup>
326. Nine suggestions to the redistribution referred to the transfer of the proposed Division of Lalor's share of the locality of Truganina east to the proposed Division of Gellibrand.<sup>85</sup>

<sup>84</sup> This matter was advocated by: S13 – Jeff Waddell, S24 – Darren McSweeney, S31 – David Liam Walsh, S34 – Dr Mark Mulcair, S43 – Dean Ashley, S70 – Charles Richardson LL.B, Ph.D, S85 – Colin McLaren, S99 – Harry Hook, S100 – Australian Labor Party (Victorian Branch) and CS44 – Zaccheus Evangelides.

<sup>85</sup> This issue was discussed by: S13 – Jeff Waddell, S31 – David Liam Walsh, S34 – Dr Mark Mulcair, S43 – Dean Ashley, S70 – Charles Richardson LL.B, Ph.D, S85 – Colin McLaren, S90 – Liberal Party of Australia (Victorian Division), S99 – Harry Hook and S101 – Justin Lamond.



327. The Redistribution Committee proposes that the Division of Lalor gains the locality of Williams Landing from the Division of Gellibrand and transfers most of its share of the localities of Point Cook and Truganina to the proposed Division of Gellibrand. This unites Point Cook in the proposed Division of Gellibrand and Williams Landing in the proposed Division of Lalor, assisting in achieving a relative equality in enrolment between the proposed divisions.
328. The Redistribution Committee proposes altering the current boundary of the electoral division such that the proposed Division of Lalor gain 4,824 electors from the Division of Gellibrand.
329. The Redistribution Committee also proposes transferring 21,025 electors in the Division of Lalor to the proposed Division of Gellibrand.
330. Making this alteration will lead the proposed Division of Lalor to a net loss of 16,201 projected electors. This results in a projected enrolment for the proposed electoral division of 116,592 electors at Sunday 26 January 2025, or a variation from the projected enrolment quota of minus 0.44 per cent.
331. The proposed Division of Lalor will consist of part of the Wyndham City Council.

### **Proposed Division of Macnamara**

332. The proposed Division of Macnamara shares boundaries with the proposed Divisions of Fraser, Gellibrand, Goldstein, Higgins and Melbourne.
333. Enrolment in the current Division of Macnamara on Sunday 26 January 2025 is projected to be 121,453 electors, which is more than the maximum number of projected electors required by the Electoral Act. A net reduction of at least 248 electors, or up to 8,444 electors, is therefore required for this electoral division to fall within the permissible range for the maximum and minimum number of electors in an electoral division at the projection time.
334. Seven suggestions to the redistribution and four comments on suggestions advocate a swap of territory between the proposed Divisions of Higgins and Macnamara on community of interest grounds adopting Hotham Street and Williams Road as the eastern boundary.<sup>86</sup>
335. The Redistribution Committee proposes the Division of Macnamara gains further territory in the Stonnington City Council from the Division of Higgins, gaining all territory west of Williams Road (South Yarra and part of Prahran). In making this change the Redistribution Committee is able to accommodate these suggestions and comments on suggestions, seeing value in this alteration acknowledging the community of interest surrounding public housing and in the strong eastern boundary of Williams Road and Hotham Street providing a strong north south transport link.
336. The Division of Macnamara transfers all territory east of Williams Road to Division of Higgins, being part of Port Phillip City Council and its share of Glen Eira City Council (Caulfield East, Caulfield, Caulfield North and parts of St Kilda East and Elsternwick).
337. The Redistribution Committee proposes altering the current boundary of the electoral division such that the proposed Division of Macnamara gains 19,571 electors from the Division of Higgins.

<sup>86</sup> This was argued by: S24 – Darren McSweeney, S34 – Dr Mark Mulcair, S70 – Charles Richardson LL.B, Ph.D, S90 – Liberal Party of Australia (Victorian Division), S97 – Australian Greens Victoria, S99 – Harry Hook, S101 – Justin Lamond, CS33 – Australian Greens Victoria, CS37 – Dr Mark Mulcair, CS40 – Justin Lamond and CS48 – Will Douglas.

338. The Redistribution Committee also proposes transferring 27,393 electors in the Division of Macnamara to the proposed Division of Higgins.
339. Making this alteration will lead the proposed Division of Macnamara to a net loss of 7,822 projected electors. This results in a projected enrolment for the proposed electoral division of 113,631 electors at Sunday 26 January 2025, or a variation from the projected enrolment quota of minus 2.97 per cent.
340. The proposed Division of Macnamara will consist of:
- part of the Melbourne City Council,
  - part of the Port Phillip City Council, and
  - part of the Stonnington City Council.

### **Proposed Division of Mallee**

341. The proposed Division of Mallee shares boundaries with the proposed Divisions of Ballarat, Bendigo, Nicholls and Wannon.
342. Enrolment in the current Division of Mallee on Sunday 26 January 2025 is projected to be 113,046 electors, which is less than the minimum number of projected electors required by the Electoral Act. The Division of Mallee must therefore gain at least 37 electors, or up to 8,159 electors, for it to fall within the permissible range for the maximum and minimum number of electors in an electoral division at the projection time.
343. The location of the Division of Mallee within Victoria means that it can only gain electors from the east or south.
344. Eight suggestions to the redistribution and one comment on suggestions proposed that the Division of Mallee gain the locality of Stawell in the south from the Division of Wannon.<sup>87</sup>
345. Four suggestions to the redistribution proposed the transfer of the localities in the Lockington-Gunbower region which form part of the Campaspe Shire Council from the Division of Nicholls in the east.<sup>88</sup> The Redistribution Committee considered these transfers and concluded that the numerical requirements of the Electoral Act were able to be met without further changes to the Division of Nicholls.
346. The Redistribution Committee proposes that the proposed Division of Mallee gains the balance of the Northern Grampians Shire Council from the Division of Wannon (including the localities of Stawell and Halls Gap), uniting it in the Division of Mallee.
347. The Redistribution Committee proposes altering the current boundary of the electoral division such that the proposed Division of Mallee gain 5,617 electors from the Division of Wannon.
348. Making this alteration will lead the proposed Division of Mallee to a net gain of 5,617 projected electors. This results in a projected enrolment for the proposed electoral division of 118,663 electors at Sunday 26 January 2025, or a variation from the projected enrolment quota of plus 1.33 per cent.

87 This matter was advocated by: S31 – David Liam Walsh, S34 – Dr Mark Mulcair, S43 – Dean Ashley, S90 – Liberal Party of Australia (Victorian Division), S93 – The Nationals, S97 – Australian Greens Victoria, S99 – Harry Hook, S101 – Justin Lamond and CS44 – Zaccheus Evangelides.

88 This matter was raised by: S70 – Charles Richardson LL.B, Ph.D, S85 – Colin McLaren, S100 – Australian Labor Party (Victorian Branch) and S101 – Justin Lamond.

349. The proposed Division of Mallee will consist of:
- Buloke Shire Council,
  - Central Goldfields Shire Council,
  - Gannawarra Shire Council,
  - Hindmarsh Shire Council,
  - Horsham Rural City Council,
  - Loddon Shire Council,
  - Mildura Rural City Council,
  - Swan Hill Rural City Council,
  - West Wimmera Shire Council,
  - Yarriambiack Shire Council,
  - part of the Northern Grampians Shire Council, and
  - part of the Pyrenees Shire Council.

### **Proposed Division of Maribyrnong**

350. The proposed Division of Maribyrnong shares boundaries with the proposed Divisions of Calwell, Fraser, Gorton, Melbourne, Hawke and Wills.
351. Enrolment in the current Division of Maribyrnong on Sunday 26 January 2025 is projected to be 122,142 electors, which is more than the maximum number of projected electors required by the Electoral Act. A net reduction of at least 937 electors, or up to 9,133 electors, is therefore required for this electoral division to fall within the permissible range for the maximum and minimum number of electors in an electoral division at the projection time.
352. Eleven suggestions to the redistribution and two comments on suggestions referred to the movement of electors both in and out of the proposed Division of Maribyrnong in the localities of Footscray, West Footscray and Seddon to unite the localities in either the Divisions of Maribyrnong, Fraser or Gellibrand.<sup>89</sup>
353. The Redistribution Committee proposes to unite the localities of Footscray, West Footscray and Seddon in the proposed Division of Fraser. In making this alteration the Redistribution Committee proposes to establish the Maribyrnong River as the entire western boundary.
354. Six suggestions and two comments on suggestions referred to the unification of the localities of Flemington and Kensington to strengthen the communities of interest surrounding the long-standing associations and community links of the two localities in the areas of public housing, local business and historical links.<sup>90</sup> Whilst there were two suggestions to unite the two localities in the proposed Division of Melbourne, four proposed that they be united in the Division of Maribyrnong.
355. Five suggestions and two comments on suggestions proposed that the Division of Maribyrnong gain electors from the Division of Calwell in the north, in particular the localities of Melbourne Airport, Tullamarine, Gladstone Park and Keilor Park, all of which are located in the Hume City Council.<sup>91</sup>

89 This issue was referred to by: S24 – Darren McSweeney, S31 – David Liam Walsh, S34 – Dr Mark Mulcair, S43 – Dean Ashley, S70 – Charles Richardson LL.B, Ph.D, S85 – Colin McLaren, S90 – Liberal Party of Australia (Victorian Division), S97 – Australian Greens Victoria, S99 – Harry Hook, S100 – Australian Labor Party (Victorian Branch), S101 – Justin Lamond, CS44 – Zaccheus Evangelides and CS47 – Charles Richardson LL.B, Ph.D.

90 This matter was discussed by: S13 – Jeff Waddell, S31 – David Liam Walsh, S70 – Charles Richardson LL.B, Ph.D, S90 – Liberal Party of Australia (Victorian Division), S97 – Australian Greens Victoria, S98 – Adam Bandt MP, CS33 – Australian Greens Victoria and CS47 – Charles Richardson LL.B, Ph.D.

91 This issue was raised by: S13 – Jeff Waddell, S34 – Dr Mark Mulcair, S70 – Charles Richardson LL.B, Ph.D, S85 – Colin McLaren, S101 – Justin Lamond, CS37 – Dr Mark Mulcair and CS44 – Zaccheus Evangelides.

356. The Redistribution Committee proposes that the Division of Maribyrnong gains Kensington from the Division of Melbourne in the south, plus part of Hume City Council (including Tullamarine and Melbourne Airport) from the Division of Calwell. It also transfers all territory west of the Maribyrnong River to the proposed Division of Fraser. This proposal addresses the previously mentioned suggestions surrounding communities of interest.
357. The Redistribution Committee proposes altering the current boundary of the electoral division such that the proposed Division of Maribyrnong gain 13,087 electors from the Division of Calwell and 8,078 electors from the Division of Melbourne.
358. The Redistribution Committee also proposes transferring 26,709 electors in the Division of Maribyrnong to the proposed Division of Fraser.
359. Making this alteration will lead the proposed Division of Maribyrnong to a net loss of 5,544 projected electors. This results in a projected enrolment for the proposed electoral division of 116,598 electors at Sunday 26 January 2025, or a variation from the projected enrolment quota of minus 0.43 per cent.
360. The proposed Division of Maribyrnong will consist of:
- Moonee Valley City Council,
  - part of the Brimbank City Council,
  - part of the Hume City Council
  - part of the Melbourne City Council, and
  - part of the Moreland City Council.

### **Proposed Division of McEwen**

361. The proposed Division of McEwen shares boundaries with the proposed Divisions of Ballarat, Bendigo, Calwell, Casey, Indi, Jagajaga, Menzies, Nicholls, Hawke and Scullin.
362. Enrolment in the current Division of McEwen on Sunday 26 January 2025 is projected to be 129,413 electors, which is more than the maximum number of projected electors required by the Electoral Act. A net reduction of at least 8,208 electors, or up to 16,404 electors, is therefore required for this electoral division to fall within the permissible range for the maximum and minimum number of electors in an electoral division at the projection time.
363. Five suggestions to the redistribution referred to the transfer of the locality of Woodend from the Division of Bendigo to the proposed Division of McEwen,<sup>92</sup> further increasing the latter's share of the Macedon Ranges Shire Council.
364. Eight suggestions to the redistribution and two comments on suggestions proposed that the Division of McEwen gain the localities of Wattle Glen, Plenty and/or Diamond Creek from the Division of Jagajaga.<sup>93</sup>
365. The Redistribution Committee have noted that seven suggestions to the redistribution and three comments on suggestions proposed the Division of McEwen revert back to a north-south

92 This matter was considered by: S24 – Darren McSweeney, S34 – Dr Mark Mulcair, S90 – Liberal Party of Australia (Victorian Division), S93 – The Nationals and S97 – Australian Greens Victoria.

93 This was advocated by: S13 – Jeff Waddell, S31 – David Liam Walsh, S34 – Dr Mark Mulcair, S43 – Dean Ashley, S70 – Charles Richardson LL.B, Ph.D, S85 – Colin McLaren, S99 – Harry Hook, S100 – Australian Labor Party (Victorian Branch), CS32 – Alan Strangwick and CS44 – Zaccheus Evangelides.

axis centred around the Hume Freeway by transferring the locality of Craigieburn in its entirety from the Division of Calwell.<sup>94</sup> Such a move would effectively reverse the boundary changes made at the previous redistribution. Given the projected growth of Melbourne's northern fringe, implementation of this change would not accommodate the enrolment quotas of its neighbouring electoral divisions.

366. The Redistribution Committee proposes that the proposed Division of McEwen gains 6,140 electors by gaining a further part of Macedon Ranges Shire Council, including Woodend, from the Division of Bendigo.
367. The Redistribution Committee also proposed that the proposed Division of McEwen gains a further 12,924 electors in a further part of the Nillumbik Shire Council, being Plenty, Diamond Creek and Wattle Glen, from the Division of Jagajaga.
368. The Redistribution Committee proposes that the Division of McEwen transfer its share of the Hume City Council to the proposed new Division of Hawke, including Sunbury and Bulla. This results in a transfer of 31,564 electors from the Division of McEwen to the proposed new Division of Hawke.
369. The proposed Division of McEwen loses some of its urban fringes to the proposed new Division of Hawke and retains its predominantly east-west orientation. In gaining a portion of the Nillumbik Shire Council from the Division of Jagajaga, the proposed Division of McEwen would retain its peri-urban character.
370. Making this alteration will lead the proposed Division of McEwen to a net loss of 12,500 projected electors. This results in a projected enrolment for the proposed electoral division of 116,913 electors at Sunday 26 January 2025, or a variation from the projected enrolment quota of minus 0.17 per cent.
371. The proposed Division of McEwen will consist of:
  - part of the Macedon Ranges Shire Council,
  - part of the Mitchell Shire Council,
  - part of the Nillumbik Shire Council, and
  - part of the Whittlesea City Council.

### **Proposed Division of Melbourne**

372. The proposed Division of Melbourne shares boundaries with the proposed Divisions of Cooper, Fraser, Higgins, Kooyong, Macnamara, Maribyrnong and Wills.
373. Enrolment in the current Division of Melbourne on Sunday 26 January 2025 is projected to be 119,787 electors, which is within the numerical requirements of the Electoral Act. The Division of Melbourne can therefore gain up to 1,418 electors from other electoral divisions, or transfer up to 6,778 electors to other electoral divisions, and remain within the permissible range for the maximum and minimum number of electors in an electoral division at the projection time.

<sup>94</sup> This matter was discussed by: S24 – Darren McSweeney, S31 – David Liam Walsh, S43 – Dean Ashley, S87 – Alan Strangwick, S99 – Harry Hook, S100 – Australian Labor Party (Victorian Branch), S101 – Justin Lamond, CS32 – Alan Strangwick, CS44 – Zaccheus Evangelides and CS45 – Australian Labor Party (Victorian Division).

374. The Redistribution Committee proposes that the Division of Melbourne gains the balance of Clifton Hill from the Division of Cooper and part of Brunswick East (south of Glenlyon Road and east of Lygon Street) from the Division of Wills. It transfers Kensington to the proposed Division of Maribyrnong.
375. Gaining the locality of Clifton Hill from the Division of Cooper and a portion of the locality of Brunswick East from the Division of Wills will enable the proposed Division of Melbourne to continue to meet the numerical requirements of the Electoral Act.
376. Six suggestions to the redistribution and three comments on suggestions refer to the unification of the localities of Flemington and Kensington.<sup>95</sup>
377. In transferring the locality of Kensington to the proposed Division of Maribyrnong, the Redistribution Committee addresses the community of interest based around public housing and historical community associations between these localities in the areas of commercial and recreational shared activities.
378. The Redistribution Committee proposes altering the current boundary of the electoral division such that the proposed Division of Melbourne gains 4,040 electors from the Division of Cooper and 3,876 electors from the Division of Wills.
379. The Redistribution Committee also proposes transferring 8,078 electors in the Division of Melbourne to the proposed Division of Maribyrnong.
380. Making this alteration will lead the proposed Division of Melbourne to a net loss of 162 projected electors. This results in a projected enrolment for the proposed electoral division of 119,625 electors at Sunday 26 January 2025, or a variation from the projected enrolment quota of plus 2.15 per cent.
381. The proposed Division of Melbourne will consist of:
  - part of the Melbourne City Council,
  - part of the Moreland City Council, and
  - part of the Yarra City Council.

## **Proposed Division of Menzies**

382. The proposed Division of Menzies shares boundaries with the proposed Divisions of Casey, Chisholm, Deakin, Jagajaga, Kooyong and McEwen.
383. Enrolment in the current Division of Menzies on Sunday 26 January 2025 is projected to be 112,720 electors, which is less than the minimum number of projected electors required by the Electoral Act. The proposed Division of Menzies must therefore gain at least 289 electors, or up to 8,485 electors, for it to fall within the permissible range for the maximum and minimum number of electors in an electoral division at the projection time.
384. Suggestions to the Redistribution Committee relating to the Division of Menzies broadly fell into two categories:
  - those seeking to reinstate the Yarra River as the boundary between the Division of Menzies and the Division of Jagajaga, or
  - those seeking to unite the Maroondah City Council in the proposed Division of Deakin by transferring electors from the locality of Warranwood.

<sup>95</sup> This matter was raised by: S13 – Jeff Waddell, S31 – David Liam Walsh, S70 – Charles Richardson LL.B, Ph.D, S90 – Liberal Party of Australia (Victorian Division), S97 – Australian Greens Victoria, S98 – Adam Bandt MP, CS33 – Australian Greens Victoria, CS37 – Dr Mark Mulcair and CS47 – Charles Richardson LL.B, Ph.D.

385. Fourteen suggestions to the redistribution and four comments on suggestions refer to the reinstatement of the Yarra River as the boundary between the proposed Division of Menzies and the proposed Division of Jagajaga.<sup>96</sup>
386. Five suggestions to the redistribution and four comments on suggestions refer to the unification of the Maroondah City Council in the proposed Division of Deakin.<sup>97</sup>
387. The Redistribution Committee proposes that the Division of Menzies gains territory in the Whitehorse City Council north of Whitehorse Road from the Divisions of Chisholm and Deakin (Box Hill North, Blackburn North, parts of Box Hill, Blackburn, Nunawading and Mitcham). It transfers most of its territory in Nillumbik Shire Council to the proposed Division of Jagajaga in the north (bar North Warrandyte which it retains). In the south, it transfers to the proposed Division of Deakin the locality of Warranwood, uniting Maroondah City Council in Deakin.
388. In proposing these changes, the Redistribution Committee has addressed the communities of interest by uniting localities of like character belonging to the Nillumbik Shire Council in the proposed Division of Jagajaga and similarly, in uniting the Maroondah City Council in the proposed Division of Deakin.
389. The Redistribution Committee also has been able to address communities of interest by transferring the localities of Box Hill North, Blackburn North and portions of Box Hill, Blackburn, Nunawading and Mitcham to the proposed Division of Menzies. This emphasises the close community links between these localities, notably transport links, main roads, school zones and Box Hill Hospital.
390. The Redistribution Committee proposes altering the current boundary of the electoral division such that the proposed Division of Menzies gain 21,383 electors from the Division of Chisholm and 7,325 electors from the Division of Deakin.
391. The Redistribution Committee also proposes transferring 3,935 electors in the Division of Menzies to the proposed Division of Deakin and 19,300 electors to the proposed Division of Jagajaga.
392. Making this alteration will lead the proposed Division of Menzies to a net gain of 5,473 projected electors. This results in a projected enrolment for the proposed electoral division of 118,193 electors at Sunday 26 January 2025, or a variation from the projected enrolment quota of plus 0.93 per cent.
393. The proposed Division of Menzies will consist of:
- Manningham City Council,
  - part of the Boroondara City Council,
  - part of the Nillumbik City Council, and
  - part of the Whitehorse City Council.

96 This issue was considered by: S10 – Rex Niven, S19 – Betty Russell, S24 – Darren McSweeney, S29 – Adrian Leenaerts, S31 – David Liam Walsh, S34 – Dr Mark Mulcair, S43 – Dean Ashley, S70 – Charles Richardson LL.B, Ph.D, S85 – Colin McLaren, S90 – Liberal Party of Australia (Victorian Division), S97 – Australian Greens Victoria, S99 – Harry Hook, S100 – Australian Labor Party (Victorian Branch), S101 – Justin

97 This matter was discussed by: S13 – Jeff Waddell, S43 – Dean Ashley, S85 – Colin McLaren, S90 – Liberal Party of Australia (Victorian Division), S97 – Australian Greens Victoria, CS1 – Maroondah City Council, CS8 – Ringwood RSL, CS26 – Maroondah Business Group and CS28 – Norwood Sporting Club.

## Proposed Division of Monash

394. The proposed Division of Monash shares boundaries with the proposed Divisions of Casey, Gippsland, Indi and La Trobe.
395. Enrolment in the current Division of Monash on Sunday 26 January 2025 is projected to be 125,734 electors, which is more than the maximum number of projected electors required by the Electoral Act. A net reduction of at least 4,529 electors, or up to 12,725 electors, is therefore required for this electoral division to fall within the permissible range for the maximum and minimum number of electors in an electoral division at the projection time.
396. Twelve suggestions to the redistribution and one comment on suggestions refer to the transfer of part of the Cardinia Shire Council including the localities of Tynong, Bunyip, Garfield, Koo Wee Rup and Lang Lang, to the Division of La Trobe.<sup>98</sup> The Redistribution Committee was able to accommodate these suggestions in the context of its broader considerations for this region of Victoria.
397. The Redistribution Committee proposes altering the current boundary of the electoral division such that the Division of Monash transfers 12,348 electors to the proposed Division of La Trobe.
398. Making this alteration will transfer 12,348 projected electors out of the Division of Monash. This results in a projected enrolment for the proposed electoral division of 113,386 electors at Sunday 26 January 2025, or a variation from the projected enrolment quota of minus 3.18 per cent.
399. The proposed Division of Monash will consist of:
- Bass Coast Shire Council,
  - South Gippsland Shire Council,
  - part of the Baw Baw Shire Council,
  - part of the Cardinia Shire Council,
  - part of the Latrobe City Council,
  - part of the Yarra Ranges Shire Council, and
  - the unincorporated area of Mount Baw Baw Alpine Resort.

## Proposed Division of Nicholls

400. The proposed Division of Nicholls shares boundaries with the proposed Divisions of Bendigo, Indi, McEwen and Mallee.
401. Enrolment in the current Division of Nicholls on Sunday 26 January 2025 is projected to be 114,676 electors, which is within the numerical requirements of the Electoral Act. The Division of Nicholls can therefore gain up to 6,529 electors from other electoral divisions, or transfer up to 1,667 electors to other electoral divisions, and remain within the permissible range for the maximum and minimum number of electors in an electoral division at the projection time.
402. In assessing the Division of Nicholls, the Redistribution Committee formed the view that altering its boundaries with neighbouring electoral divisions would not assist in balancing the numerical requirements of surrounding electoral divisions, nor would it lead to improved communities of interest.

<sup>98</sup> These changes were advocated by: S13 – Jeff Waddell, S24 – Darren McSweeney, S31 – David Liam Walsh, S34 – Dr Mark Mulcair, S43 – Dean Ashley, S70 – Charles Richardson LL.B, Ph.D, S85 – Colin McLaren, S90 – Liberal Party of Australia (Victorian Division), S97 – Australian Greens Victoria, S99 – Harry Hook, S100 – Australian Labor Party (Victorian Branch), S101 – Justin Lamond and CS44 – Zaccheus Evangelides.



403. The Redistribution Committee also noted two suggestions concerning the Division of Nicholls advocated that the electoral division be left unchanged or see minimal change.<sup>99</sup>
404. The Redistribution Committee therefore proposes no alteration to the boundaries of the Division of Nicholls.
405. Projected enrolment for the proposed Division of Nicholls remains at 114,676 electors or a variation from the projected enrolment quota of minus 2.08 per cent.
406. The proposed Division of Nicholls will consist of:
- Campaspe Shire Council,
  - Greater Shepparton City Council,
  - Moira Shire Council,
  - part of the Mitchell Shire Council, and
  - part of the Strathbogie Shire Council.

### **Proposed Division of Scullin**

407. The proposed Division of Scullin shares boundaries with the proposed Divisions of Calwell, Cooper, Jagajaga and McEwen.
408. Enrolment in the current Division of Scullin on Sunday 26 January 2025 is projected to be 116,741 electors, which is within the numerical requirements of the Electoral Act. The Division of Scullin can therefore gain up to 4,464 electors from other electoral divisions, or transfer up to 3,732 electors to other electoral divisions, and remain within the permissible range for the maximum and minimum number of electors in an electoral division at the projection time.
409. In assessing the Division of Scullin, the Redistribution Committee formed the view that altering its boundaries with neighbouring electoral divisions would not assist in balancing the numerical requirements of surrounding electoral divisions, nor would it lead to improved communities of interest.
410. The Redistribution Committee also noted two suggestions concerning the Division of Scullin advocated that the electoral division be left unchanged or see minimal change.<sup>100</sup>
411. The Redistribution Committee therefore proposes no alteration to the boundaries of the Division of Scullin.
412. Projected enrolment for the proposed Division of Scullin remains at 116,741 electors or a variation from the projected enrolment quota of minus 0.31 per cent.
413. The proposed Division of Scullin will consist of part of the Whittlesea City Council.

### **Proposed Division of Tucker (existing Division of Corangamite)**

414. The proposed Division of Tucker shares boundaries with the proposed Divisions of Ballarat, Corio and Wannon.
415. Enrolment in the current Division of Corangamite on Sunday 26 January 2025 is projected to be 135,907 electors, which is more than the maximum number of projected electors required by the Electoral Act. A net reduction of at least 14,702 electors, or up to 22,898 electors, is therefore

<sup>99</sup> S31 – David Liam Walsh and S43 – Dean Ashley made this point.

<sup>100</sup> This point was argued by: S43 – Dean Ashley and S85 – Colin McLaren.

required for this electoral division to fall within the permissible range for the maximum and minimum number of electors in an electoral division at the projection time.

416. Twelve suggestions to the redistribution and four comments on suggestions proposed removing all or most of that part of Golden Plains Shire Council currently in the Division of Corangamite to reduce the high number of electors in the electoral division.<sup>101</sup>
417. The Redistribution Committee considered the community ties between the Golden Plains Shire Council and the Division of Ballarat and therefore proposes altering the current boundary of the Division of Corangamite such that part of Golden Plains Shire Council, including Lethbridge and Meredith, is transferred to the proposed Division of Ballarat. The Redistribution Committee proposes that Bannockburn and surrounds be retained in the Division of Tucker given the community and transport links, plus shared character of this area with the broader Geelong region. This results in a transfer of 4,565 electors from the Division of Corangamite to the proposed Division of Ballarat.
418. The Redistribution Committee deemed no change was required to the boundary between the proposed Divisions of Tucker and Corio, and therefore considered the west of the Division of Corangamite to be the most sensible place to transfer further electors. Thirteen suggestions to the redistribution and two comments on suggestions proposed that Colac Otway Shire Council be transferred from the Division of Corangamite and united in the Division of Wannon.<sup>102</sup> Further, seven suggestions proposed that areas of the Surf Coast Shire Council also be transferred to the Division of Wannon.<sup>103</sup>
419. The Redistribution Committee proposes transferring the balance of Colac Otway Shire Council plus the eastern parts of Surf Coast Shire Council, including Anglesea, Lorne and Winchelsea, to the proposed Division of Wannon, uniting communities along the Great Ocean Road and the Otway hinterland in the more regional proposed electoral division. This results in a transfer of 10,896 electors to the proposed Division of Wannon.
420. Making these alterations will transfer 16,222 total projected electors out of the Division of Corangamite. This results in a projected enrolment for the proposed Division of Tucker of 119,685 electors at Sunday 26 January 2025, or a variation from the projected enrolment quota of plus 2.20 per cent.
421. The proposed Division of Tucker will consist of:
  - Borough of Queenscliffe,
  - part of the Golden Plains Shire Council,
  - part of the Greater Geelong City Council, and
  - part of the Surf Coast Shire Council.

101 This was promoted by: S24 – Darren McSweeney, S31 – David Liam Walsh, S34 – Dr Mark Mulcair, S43 – Dean Ashley, S70 – Charles Richardson LL.B, Ph.D, S85 – Colin McLaren, S90 – Liberal Party of Australia (Victorian Division), S93 – The Nationals, S97 – Australian Greens Victoria, S99 – Harry Hook, S100 – Australian Labor Party (Victorian Branch), S101 – Justin Lamond, CS18 – Martin Gordon, CS41 – Liberal Party of Australia (Victorian Division), CS44 – Zaccheus Evangelides and CS45 – Australian Labor Party (Victorian Branch).

102 This was argued by: S13 – Jeff Waddell, S24 – Darren McSweeney, S31 – David Liam Walsh, S34 – Dr Mark Mulcair, S43 – Dean Ashley, S70 – Charles Richardson LL.B, Ph.D, S85 – Colin McLaren, S90 – Liberal Party of Australia (Victorian Division), S93 – The Nationals, S97 – Australian Greens Victoria, S99 – Harry Hook, S100 – Australian Labor Party (Victorian Branch), S101 – Justin Lamond, CS18 – Martin Gordon and CS44 – Zaccheus Evangelides.

103 This was advocated by: S31 – David Liam Walsh, S34 – Dr Mark Mulcair, S43 – Dean Ashley, S70 – Charles Richardson LL.B, Ph.D, S85 – Colin McLaren, S93 – The Nationals and S101 – Justin Lamond.

## Proposed Division of Wannon

422. The proposed Division of Wannon shares boundaries with the proposed Divisions of Ballarat, Mallee and Tucker.
423. Enrolment in the current Division of Wannon on Sunday 26 January 2025 is projected to be 116,545 electors, which is within the numerical requirements of the Electoral Act. The Division of Wannon can therefore gain up to 4,660 electors from other electoral divisions, or transfer up to 3,536 electors to other electoral divisions, and remain within the permissible range for the maximum and minimum number of electors in an electoral division at the projection time.
424. Thirteen suggestions to the redistribution and two comments on suggestions refer to the transfer of the Colac Otway Shire Council and part of the Surf Coast Shire Council from the Division of Corangamite to the Division of Wannon, including the localities of Lorne, Anglesea and Winchelsea.<sup>104</sup> This unites the communities along the Great Ocean Road and the Otway hinterland and solidifies those areas into the more regional proposed Division of Wannon rather than with the peri-urban profile of Geelong, Torquay and the Bellarine Peninsula.
425. Ten suggestions to the redistribution and one comment on suggestions refer to the transfer of localities within its share of the Golden Plains Shire Council to the Division of Ballarat.<sup>105</sup>
426. Eight suggestions to the redistribution and one comment on suggestions refer to the transfer of the locality of Stawell, situated in the Northern Grampians Shire Council, to the Division of Mallee.<sup>106</sup>
427. The Golden Plains Shire Council has a strong association with Ballarat and surrounds and this transfer is in keeping with the long-standing communities of interest in the Ballarat region.
428. The Redistribution Committee proposes that the proposed Division of Wannon gains the Colac Otway Shire Council and part of the Surf Coast Shire Council from the Division of Tucker (existing Division of Corangamite).
429. The Redistribution Committee also proposes the Division of Wannon:
  - transfers its share of the Golden Plains Shire Council to the proposed Division of Ballarat, and
  - transfers the balance of the Northern Grampians Shire Council, including Stawell and Halls Gap, to unite it in the proposed Division of Mallee.
430. The Redistribution Committee proposes altering the current boundary of the electoral division such that the proposed Division of Wannon gain 11,077 electors from the Division of Corangamite.
431. The Redistribution Committee also proposes transferring 7,954 electors in the Division of Wannon to the proposed Division of Ballarat and 5,617 electors to the proposed Division of Mallee.

104 This issue was discussed by: S13 – Jeff Waddell, S24 – Darren McSweeney, S31 – David Liam Walsh, S34 – Dr Mark Mulcair, S43 – Dean Ashley, S70 – Charles Richardson LL.B, Ph.D, S85 – Colin McLaren, S90 – Liberal Party of Australia (Victorian Division), S93 – The Nationals, S97 – Australian Greens Victoria, S99 – Harry Hook, S100 – Australian Labor Party (Victorian Branch), S101 – Justin Lamond, CS18 – Martin Gordon and CS44 – Zaccheus Evangelides.

105 This matter was raised to by: S13 – Jeff Waddell, S24 – Darren McSweeney, S31 – David Liam Walsh, S34 – Dr Mark Mulcair, S43 – Dean Ashley, S70 – Charles Richardson LL.B, Ph.D, S85 – Colin McLaren, S93 – The Nationals, S97 – Australian Greens Victoria, S100 – Australian Labor Party (Victorian Branch), S101 – Justin Lamond and CS44 – Zaccheus Evangelides.

106 This matter was referred to by: S31 – David Liam Walsh, S34 – Dr Mark Mulcair, S43 – Dean Ashley, S90 – Liberal Party of Australia (Victorian Division), S93 – The Nationals, S97 – Australian Greens Victoria, S99 – Harry Hook, S101 – Justin Lamond and CS44 – Zaccheus Evangelides.

432. Making these alterations will lead the proposed Division of Wannon to a net loss of 2,494 projected electors. This results in a projected enrolment for the proposed electoral division of 114,051 electors at Sunday 26 January 2025, or a variation from the projected enrolment quota of minus 2.61 per cent.
433. The proposed Division of Wannon will consist of:
- Ararat Rural City Council,
  - Colac Otway Shire Council,
  - Corangamite Shire Council,
  - Glenelg Shire Council,
  - Moyne Shire Council,
  - Southern Grampians Shire Council,
  - Warrnambool City Council,
  - part of the Northern Grampians Shire Council,
  - part of the Pyrenees Shire Council, and
  - part of the Surf Coast Shire Council.

### **Proposed Division of Wills**

434. The proposed Division of Wills shares boundaries with the proposed Divisions of Calwell, Cooper, Maribyrnong and Melbourne.
435. Enrolment in the current Division of Wills on Sunday 26 January 2025 is projected to be 120,753 electors, which is within the numerical requirements of the Electoral Act. The Division of Wills can therefore gain up to 452 electors from other electoral divisions, or transfer up to 7,744 electors to other electoral divisions, and remain within the permissible range for the maximum and minimum number of electors in an electoral division at the projection time.
436. Five suggestions to the redistribution refer to the removal of parts or all of Brunswick and/or Brunswick East from the Division of Wills.<sup>107</sup>
437. The Redistribution Committee proposes the Division of Wills transfers that part of Brunswick East south of Glenlyon Road and east of Lygon Street to the proposed Division of Melbourne. The Redistribution Committee sees merit in this transfer in reducing the number of projected enrolments in the Division of Wills and proposes altering the current boundary of the electoral division such that the Division of Wills transfers 3,876 electors to the proposed Division of Melbourne.
438. Making this alteration will transfer 3,876 projected electors out of the Division of Wills. This results in a projected enrolment for the proposed electoral division of 116,877 electors at Sunday 26 January 2025, or a variation from the projected enrolment quota of minus 0.20 per cent.
439. The proposed Division of Wills will consist of part of the Moreland City Council.

<sup>107</sup> This matter was raised by: S31 – David Liam Walsh, S70 – Charles Richardson LL.B, Ph.D, S90 – Liberal Party of Australia (Victorian Division), S100 – Australian Labor Party (Victorian Branch) and S101 – Justin Lamond.

# Chapter 3: What's next?

This chapter outlines the legislative requirements following the release of the proposed redistribution, through to the final determination of the names and boundaries of electoral divisions in Victoria.

440. This report sets out the Redistribution Committee's proposed names and boundaries of electoral divisions for Victoria, together with the Redistribution Committee's reasons for this proposed redistribution. Interested individuals and organisations are able to consider this proposal and provide their thoughts prior to the final determination of electoral division boundaries and names by the augmented Electoral Commission on Monday 26 July 2021.
441. Appendix J sets out the timetable for the remainder of this redistribution.

## Invitation for objections

442. Written objections to any aspect of the proposed redistribution must be lodged with the Electoral Commission by 6pm AEST on Friday 16 April 2021.<sup>108</sup> Any objections received after this time will not be able to be considered.

## What can objections be about?

443. Objections may concern any aspect of the Redistribution Committee's proposal and may refer to one or more proposed electoral divisions. Objections may be about:
  - the proposed names of electoral divisions,
  - the proposed boundaries of electoral divisions, or
  - the proposed names and proposed boundaries of electoral divisions.
444. Objections can support or disagree with the Redistribution Committee's proposal.

## Invitation to provide comments on objections

445. All objections received will be made available for public inspection from Monday 19 April 2021 on the AEC website and at the office of the Australian Electoral Officer for Victoria in Melbourne.<sup>109</sup>
446. Interested individuals and organisations can then lodge written comments on the objections with the Electoral Commission up until 6pm AEST on Friday 30 April 2021.<sup>110</sup> Comments received after this time will not be able to be considered.
447. All comments received will be made available for public inspection from Monday 3 May 2021 on the AEC website and at the office of the Australian Electoral Officer for Victoria in Melbourne.<sup>111</sup>

<sup>108</sup> Paragraph 68(2)(a) of the Electoral Act requires written objections to be lodged with the Electoral Commission before 6pm on the 4th Friday after publication of the notice in the Gazette inviting written objections.

<sup>109</sup> Sub-sections 69(2) and 69(5) of the Electoral Act require copies of the objections lodged prior to the lodgement time to be made available for perusal in the office of the Australian Electoral Officer for Victoria on the 5th Monday after publication of the invitation in the Gazette.

<sup>110</sup> Paragraph 68(2)(b) of the Electoral Act requires written comments on objections to be lodged with the Electoral Commission before 6pm on the 6th Friday after publication of the invitation in the Gazette.

<sup>111</sup> Sub-sections 69(4) and 69(5) of the Electoral Act require copies of the comments on objections lodged prior to the lodgement time to be made available for perusal in the office of the Australian Electoral Officer for Victoria on the 7th Monday after publication of the invitation in the Gazette.

## What can comments on objections be about?

448. Comments on objections may concern any topic raised in objections to the Redistribution Committee’s proposal and may refer to one or more proposed electoral divisions. Comments on objections may be about:
- one or more objections to the Redistribution Committee’s proposal,
  - the proposed names of electoral divisions,
  - the proposed boundaries of electoral divisions, or
  - the proposed names and proposed boundaries of electoral divisions.
449. Comments on objections can support or disagree with objections to the proposed redistribution.

## Who considers objections and comments on objections?

450. Written objections and comments on objections are considered by the augmented Electoral Commission.<sup>112</sup> The membership of the augmented Electoral Commission for Victoria is outlined in Table N.

**Table N: Membership of the augmented Electoral Commission for Victoria**

Position on the augmented Electoral Commission	Name	Basis for membership
Chairperson	The Hon. Justice Susan Kenny AM	Chairperson of the Electoral Commission
Member	Dr David Gruen	non-judicial member of the Electoral Commission
Member	Mr Tom Rogers	Electoral Commissioner
Member	Mr Aneurin Coffey	Acting Australian Electoral Officer for Victoria
Member	Mr Craig Sandy	Surveyor-General of Victoria
Member	Mr Andrew Greaves	Auditor-General for Victoria

Note: Shading indicates the members of the Redistribution Committee (chaired by Mr Rogers).

451. The augmented Electoral Commission is responsible for:
- considering all objections to the Redistribution Committee’s proposed redistribution and all comments on objections which were received by the specified lodgement times,
  - developing a proposed redistribution of Victoria in accordance with the requirements of the Electoral Act,
  - conducting an inquiry into objections, should one be required,
  - determining the names and boundaries of electoral divisions in Victoria, and
  - making the reasons for the augmented Electoral Commission’s determination available for public perusal.
452. As part of its considerations, the augmented Electoral Commission may hold an inquiry into any objection or comment on objection.<sup>113</sup>

<sup>112</sup> Sub-section 70(1) of the Electoral Act requires that, for the purposes of a redistribution of Victoria, there is established an augmented Electoral Commission for Victoria. The membership of the augmented Electoral Commission is specified by sub-section 70(2) of the Electoral Act.

<sup>113</sup> Sub-section 72(3) requires the augmented Electoral Commission to hold an inquiry into an objection under certain circumstances. The manner in which inquiries into objections is to be conducted are specified in sub-sections 72(4) to 72(9) of the Electoral Act.

## The second redistribution proposal

453. At the conclusion of its considerations, the augmented Electoral Commission will announce its own proposed redistribution.<sup>114</sup> If the augmented Electoral Commission considers that this proposal is significantly different from the Redistribution Committee's proposal, the augmented Electoral Commission will invite further objections.<sup>115</sup> Advice will be provided should this prove necessary.

## What factors will the augmented Electoral Commission consider when making their proposed redistribution of Victoria?

454. The Electoral Act requires the augmented Electoral Commission to comply with the following factors when making their proposed redistribution:
- Victoria is to be divided into the same number of electoral divisions as the number of members of the House of Representatives to be chosen in Victoria at a general election<sup>116</sup>
    - As Victoria is entitled to 39 members of House of Representatives, as determined by the Electoral Commissioner on Friday 3 July 2020, the augmented Electoral Commission will propose 39 electoral divisions for Victoria.
  - consideration of all objections and comments on objections received by the lodgement time<sup>117</sup>
    - All written objections received by 6pm AEST Friday 9 April 2021 and all written comments on objections received by 6pm AEST Friday 23 April 2021 will be considered by the augmented Electoral Commission in the development of their proposed redistribution.
  - as far as practicable, the number of electors enrolled in each electoral division in Victoria at the projection time would not be more than plus 3.5 per cent, or less than minus 3.5 per cent, of the projected enrolment quota<sup>118</sup>
    - As far as practicable, the number of electors enrolled in each electoral division in Victoria at the projection time of Sunday 26 January 2025 must be between 113,009 and 121,205.
  - the number of electors enrolled in each electoral division in Victoria would not be more than plus 10 per cent, or less than minus 10 per cent, of the redistribution quota<sup>119</sup>
    - The number of electors enrolled in each electoral division in Victoria must be between 98,119 and 119,923.
  - in relation to each proposed electoral division, give due consideration to:<sup>120</sup>
    - i. community of interests within the proposed electoral division, including economic, social and regional interests
    - ii. means of communication and travel within the proposed electoral division
    - iv. the physical features and area of the proposed electoral division, and
    - v. the boundaries of existing electoral divisions in Victoria, with this factor being subordinate to the consideration i, ii and iv.<sup>121</sup>

114 Once its inquiries into objections are completed, sub-section 72(10) of the Electoral Act requires the augmented Electoral Commission to make a proposed redistribution of the Victoria and make a public announcement.

115 Sub-section 72(13) of the Electoral Act outlines the requirements for the further objections process.

116 This is required by sub-section 73(3) of the Electoral Act.

117 Sub-section 72(1) of the Electoral Act requires the augmented Electoral Commission to consider all objections and comments on objections.

118 This is required by paragraph 66(3)(a) of the Electoral Act.

119 This is required by sub-section 66(3) of the Electoral Act.

120 These requirements are specified in paragraph 66(3)(b) and of the Electoral Act.

121 The requirement for sub-paragraph 66(3)(b)(v) to be subordinate is specified in sub-section 66(3A) of the Electoral Act.

## Final determination of boundaries and names for electoral divisions

455. The augmented Electoral Commission will make a final determination of boundaries and names of the electoral divisions for Victoria by notice published in the Gazette on Monday 26 July 2021.<sup>122</sup>
456. Copies of the augmented Electoral Commission's determination and reasons for that determination, together with the work of the Redistribution Committee, will be tabled in both houses of the Parliament of Australia.<sup>123</sup> Once this has occurred, this material will be made available to the public via the AEC website.

## How to lodge an objection or comment on an objection

457. Objections and comments on objections should be lodged via the AEC website at [www.aec.gov.au/Victoria-redistribution](http://www.aec.gov.au/Victoria-redistribution). Objections and comments on objections can also be submitted:
- by email to: [FedRedistribution-VIC@aec.gov.au](mailto:FedRedistribution-VIC@aec.gov.au)
  - by fax to: 02 6293 7664
  - by mail to: Australian Electoral Commission (Att: Victorian Redistribution Secretariat), Locked Bag 4007, Canberra ACT 2601

## Further information

458. A wide range of information is available on the AEC's website, including:
- Further information about the federal redistribution process in Victoria, including an indicative timetable and background information – [www.aec.gov.au/vic-redistribution](http://www.aec.gov.au/vic-redistribution)
  - Information about current electoral divisions in the Victoria – [www.aec.gov.au/profiles](http://www.aec.gov.au/profiles)
  - Guidelines for making a public submission – [www.aec.gov.au/redistribution](http://www.aec.gov.au/redistribution)
  - Guidelines for naming federal electoral divisions – [www.aec.gov.au/redistribution](http://www.aec.gov.au/redistribution)
  - The legal requirements for a federal redistribution as outlined in Part IV of the Electoral Act – [www.aec.gov.au/Elections/australian\\_electoral\\_system/Electoral\\_Legislation.htm](http://www.aec.gov.au/Elections/australian_electoral_system/Electoral_Legislation.htm)
  - General information about the redistribution process – [www.aec.gov.au/redistribution](http://www.aec.gov.au/redistribution)

<sup>122</sup> In accordance with sub-section 73(1) of the Electoral Act, the names and boundaries of electoral divisions are determined when the augmented Electoral Commission publishes a notice in the Gazette.

<sup>123</sup> As soon as practicable after the determination of the redistribution, sub-section 75(1) of the Electoral Act requires specified information produced during the course of the redistribution to be provided to the Minister. Sub-section 75(2) requires this material to be laid before each House of the Parliament within five sitting days of that House after a copy has been provided to the Minister.



# Appendices

## Appendix A: Summary of compliance with legislative requirements

Provision of the Electoral Act	Requirement	Compliance
para 59(2)(a)	Basis for conducting redistribution	The Electoral Commissioner determined on Friday 3 July 2020 that the number of members of the House of Representatives to be chosen by Victoria at a general election had increased from 38 to 39
ss.59(1)	Direction to commence redistribution via notice published in the Gazette	Gazette notice published on Wednesday 15 July 2020
ss.63A(2)	Projection time for equality of enrolments	The Electoral Commission noted on Tuesday 14 July 2020 that the projection time is Sunday 26 January 2025
ss.65(1)	Determination of redistribution quota by written instrument	The Electoral Commissioner determined the quota by signing the written instrument on Thursday 16 July 2020
ss.60(1)	Appointment of the Redistribution Committee by written instrument	The Electoral Commission signed the written instrument on Thursday 17 September 2020
ss.64(1) and 64(2)	Invitation to make written suggestions and written comments on suggestions	Gazette notice published on Wednesday 16 September 2020 Newspaper notices were published in: <ul style="list-style-type: none"> <li>• the <i>Age</i>, <i>Herald Sun</i> and <i>Weekend Australian</i> on Saturday 19 September 2020; and</li> <li>• the <i>Weekly Times</i> and <i>Koori Mail</i> on Wednesday 23 September 2020</li> </ul>
para 64(1)(a)	Suggestions close at 6pm on the 5th Friday after publication of the Gazette notice	Suggestions closed at 6pm AEDT on Friday 16 October 2020
ss.64(3)	Suggestions made available for public perusal on the 5th Monday after publication of the Gazette notice	Suggestions were not able to be made available in the office of the Australian Electoral Officer for Victoria due to compliance with Victorian State Government COVID-19 restrictions  Suggestions were made available on the AEC website on Monday 19 October 2020

Provision of the Electoral Act	Requirement	Compliance
para 64(1)(b)	Comments on suggestions close at 6pm on the 7th Friday after publication of the Gazette notice	Comments closed at 6pm AEDT on Friday 30 October 2020
ss.64(4)	Consideration of all suggestions and comments on suggestions received by the statutory timeframe	The Redistribution Committee considered each of the 102 suggestions and 48 comments on suggestions received at their meetings
ss.66(1)	The Redistribution Committee shall make a proposed redistribution	The Redistribution Committee's proposed redistribution is stated in Chapter 2 of this report
s.67	Reasons for the proposed redistribution are stated in writing	The Redistribution Committee's reasons are stated in Chapter 2 and Appendix F of this report

## Appendix B: Calculating the representation entitlements of Victoria

Division 3 of Part III of the Electoral Act specifies the legislative requirements to be followed in determining the representation of each state and territory in the House of Representatives.<sup>124</sup>

The Electoral Commissioner is required to follow this process once the House of Representatives has met continuously for a period of 12 months after the day of its first meeting.<sup>125</sup> This process was most recently undertaken on Friday 3 July 2020.<sup>126</sup>

The Electoral Commissioner is first required to ascertain the number of people of:

- the Commonwealth,
- each of the States,
- the Australian Capital Territory,
- the Northern Territory,
- Norfolk Island,
- the Territory of Cocos (Keeling) Islands,
- the Territory of Christmas Island, and
- each of the other Territories.<sup>127</sup>

This ascertainment is to be made using statistics supplied by the Australian Statistician which have most recently before the reference day been compiled and published in a regular series under the *Census and Statistics Act 1905*.<sup>128 129</sup>

The populations ascertained by the Electoral Commissioner are displayed in Table O.

<sup>124</sup> From Tuesday 16 February 2021, changes to how this process is conducted will apply.

<sup>125</sup> Sub-section 46(1) of the Electoral Act specifies this requirement.

<sup>126</sup> Once the Electoral Commissioner has determined the number of members of the House of Representatives for each state and territory, section 49 of the Electoral Act requires a certificate containing specified information to be forwarded to the Minister and published in the Gazette. The most recent certificate can be found in Gazette C2020G00521 and is available on the AEC website.

<sup>127</sup> Sub-section 46(1) of the Electoral Act specifies this requirement.

<sup>128</sup> Paragraph 46(1A)(a) specifies the reference day is the first day after the end of the 12 month period following for the first meeting day of the House of Representatives. The reference day was Friday 3 July 2020.

<sup>129</sup> The statistics used in the ascertainment were supplied on Thursday 18 June 2020 and were published in the *Australian Demographic Statistics*, December Quarter 2019 (ABS cat. No. 3101.0) – Table 3 on Thursday 18 June 2020.

Table O: Populations ascertained by the Electoral Commission on Friday 3 July 2020

Jurisdiction	Population
<b>The States</b>	
New South Wales	8,128,984
Victoria	6,651,074
Queensland	5,129,996
Western Australia	2,639,080
South Australia	1,759,184
Tasmania	537,012
<b>The Commonwealth<sup>a</sup></b>	<b>24,845,330</b>
<b>The Territories</b>	
Australian Capital Territory <sup>b</sup>	440,253
Northern Territory	247,280
Norfolk Island	1,742
The Territory of Cocos (Keeling) Islands	563
The Territory of Christmas Island	1,956
Australian Antarctic Territory	220
Territory of Heard Island and McDonald Islands	0
Coral Sea Islands Territory	4
Territory of Ashmore and Cartier Islands	0

Note:

- a – Pursuant to section 45 of the Electoral Act, the number of the people of the Commonwealth does not include the people of the Territories.
- b – Pursuant to section 4(1) of the Electoral Act, the Jervis Bay Territory is taken to be part of the Australian Capital Territory for the purposes of this ascertainment. As Norfolk Island is not entitled to a member of the House of Representatives in its own right, its population has been added to that of the Australian Capital Territory

To determine the number of members of the House of Representatives each state and territory is entitled to, the Electoral Commissioner is required to calculate the population quota using the following formula:<sup>130</sup>

$$\frac{\text{Number of the people of the Commonwealth as ascertained by the Electoral Commissioner}}{\text{Twice the number of senators for the States}}$$

Table P shows the figures used to calculate the population quota.

130 This formula is specified in paragraph 48(2)(a) of the Electoral Act.

**Table P: Population quota calculated on Friday 3 July 2020**

Number of the people of the Commonwealth as ascertained by the Electoral Commissioner on Friday 3 July 2020	24,845,330
Twice the number of senators for the States (2 x (12 x 6))	144
Population quota	172,537.013889

Table Q shows the figures used to calculate the number of members of the House of Representatives Victoria is entitled to.

**Table Q: Calculation of the number of members of the House of Representatives to which Victoria is entitled**

Number of the people of Victoria as ascertained by the Electoral Commissioner on Friday 3 July 2020	6,651,074
Population quota	172,537.013889
Number of members of the House of Representatives for Victoria	38.54867921
Number of members of the House of Representatives for Victoria – application of rounding rule <sup>a</sup>	39

Note:

a – Paragraph 48(2)(b) of the Electoral Act specifies that in calculating the number of members of the House of Representatives to be chosen for a State, when the result of dividing the ascertained population by the population quota is a remainder that is greater than one-half of a quota, that number is increased by one.

As a result of the determination, Victoria's entitlement to members of the House of Representatives increased from 38 to 39.

## Appendix C: Operation of statutory requirements for the making of a proposed redistribution

Section 66 of the Electoral Act requires the Redistribution Committee to abide by the following requirements:

- make a proposed redistribution of Victoria,
- the number of electoral divisions Victoria is to be divided into equals the number of members of the House of Representatives to be chosen in Victoria at a general election, and
- abide by the following requirements:

*(3) In making the proposed redistribution, the Redistribution Committee:*

*(a) shall, as far as practicable, endeavour to ensure that, if the State or Territory were redistributed in accordance with the proposed redistribution, the number of electors enrolled in each Electoral Division in the State or Territory would not, at the projection time determined under section 63A, be less than 96.5% or more than 103.5% of the average divisional enrolment of that State or Territory at that time; and*

(b) subject to paragraph (a), shall give due consideration, in relation to each proposed Electoral Division, to:

- (i) community of interests within the proposed Electoral Division, including economic, social and regional interests;
- (ii) means of communication and travel within the proposed Electoral Division;
- (iv) the physical features and area of the proposed Electoral Division; and
- (v) the boundaries of existing Divisions in the State or Territory;

and subject thereto the quota of electors for the State or Territory shall be the basis for the proposed redistribution, and the Redistribution Committee may adopt a margin of allowance, to be used whenever necessary, but in no case shall the quota be departed from to a greater extent than one tenth more or one tenth less.

(3A) When applying subsection (3), the Redistribution Committee must treat the matter in subparagraph (3)(b)(v) as subordinate to the matters in subparagraphs (3)(b)(i), (ii) and (iv).

These statutory requirements are expressed in a hierarchical order.

The purpose of paragraph 3(a) is suggested by its history. It has undergone some transformation since the *Commonwealth Electoral Legislation Amendment Act 1983* stipulated that boundaries were to be drawn, as far as practicable, to achieve equal numbers of electors in each of a state's electoral divisions three-and-a-half years after a redistribution. By 1984 'it was observed that the three-and-a-half year rule had in some areas forced the adoption, on purely numerical grounds, of boundaries which took little account of perceived community of interest'.<sup>131</sup> Therefore, in 1987, the rule was relaxed to permit a measure of tolerance to plus or minus two per cent from average projected enrolment. Subsequently, the Joint Standing Committee on Electoral Matters concluded that:

*the numerical criteria do not allow "due consideration", in the words of the Act, to be given to the qualitative factors. Rather, the political parties and others attempting to frame electoral boundaries essentially find themselves engaged in a mathematical modelling exercise. In order to relax the enrolment requirements to that extent necessary to allow a realistic degree of flexibility the Committee recommends ... that subsections 66(3)(a) and 73(4)(a) of the Electoral Act be amended, so as to extend the variation from average divisional enrolment allowed three-and-a-half years after a redistribution from two to 3.5 percent.*<sup>132</sup>

The Joint Standing Committee on Electoral Matters also, in the same report, refers to its recommended amendment as one that 'would maintain substantial restrictions on malapportionment [and] would allow other legitimate policy objectives to be more effectively met'.

Paragraph 3(a) follows this recommendation. The terms of the recommendation, and the discussion which preceded it, make clear the purpose of paragraph 3(a), as it now stands, and how it was intended to interact with the other criteria set out in the sub-paragraphs of paragraph (b), to which also 'due consideration' must be given. The Redistribution Committee has considered the suggestions and comments and made its proposed redistribution on this basis.

131 Joint Standing Committee on Electoral Matters, *Electoral Redistributions: Report on the Effectiveness and Appropriateness of the Redistribution Provisions of Parts III and IV of the Commonwealth Electoral Act 1918, 1995*, paragraph 4.3

132 *ibid.*, paragraph 4.11

In summary, the primary criteria are to:

- endeavour to ensure that the number of electors in the proposed electoral divisions are within a range of 3.5 per cent below or above the projected enrolment quota at the projection time, and
- ensure that current enrolments are within 10 per cent below or above the redistribution quota.

The secondary criteria are community of interests, means of communication and travel, and physical features and area. The Redistribution Committee also considers the boundaries of existing electoral divisions; however this criterion is subordinate to the others.

## Appendix D: Suggestions for the Victorian redistribution

A total of 102 written suggestions to the redistribution were received. To aid the reader, some suggestions have been grouped according to a major theme where appropriate.

**Table R: Suggestions which were solely concerned with naming the new electoral division ‘Tucker’ in recognition of Margaret Elizabeth Tucker MBE**

No.	Submitted by
S11	Marilyn Bowler
S16	Grace McCaughey
S20	Marie Brennan PhD
S33	Jennifer Katherine Wood
S35	Andrea Bryce
S36	Professor Clare Wright OAM
S38	Katherine Chambers
S40	Sandra McMahan
S41	Dr Julie Andrews
S42	Glenys Rose
S44	Vicki Angela Swinbank
S45	Dr Timothy Willem Jones
S46	Catherine Chamberlain
S47	Sharon Atkinson
S48	Dr Jillian Garvey
S49	Dr Marina Lewis
S50	Dr Liz Conor
S51	Emeritus Professor Richard Broome AM, FAHA, FRHSV
S52	Teresa Robertson
S54	Anna Sande
S55	Professor Susan Lawrence FAHA SAL
S56	Emma Lee
S57	Emma Jaye Gavin
S60	Dr Terri Jackson
S61	Associate Professor Katherine Ellinghaus
S62	Dr Jennifer Jones FHEA

No.	Submitted by
S64	Elizabeth Findlay
S66	Roxanne Atkinson
S67	Professor Helen Lee
S74	Fran Smullen, Carol Reid, Christine Nunn, Lisa Pearson, Lorna Gillespie, Janette Williams and Lee Gardiner
S75	Gwyneth Salisbury
S78	Dr Gerald Roche
S79	Fay Thomev
S80	Way Back When Consulting Historians
S82	Clare Robertson
S83	Philippa Lytzki
S91	Professor Ian Anderson AO, FAFPHM, FASSA, FAAHMS
S94	Ruth Leonards

**Table S: Suggestions which were concerned with issues not covered in Table R**

No.	Submitted by	Topics referred to	Divisions referred to
S1	Tony Di Guglielmo	Other	
S2	Ian Baker	Division names	Isaacs
S3	Christine Crawford	Division boundaries	All Victorian electoral divisions
S4	Margaret Pullar	Division names	New division
S5	John King	Division boundaries	Corangamite, Ballarat and Corio
S6	Berwick Netball Club	Division boundaries	La Trobe
S7	Cardinia Shire Council	Division boundaries	La Trobe
S8	Gumbuya World	Division boundaries	La Trobe and Monash
S9	Kerry Cronan	Division names and division boundaries	Corangamite
S10	Rex Niven	Division boundaries	Jagajaga and Menzies
S12	Ian Craig Marshall	Division names	New division
S13	Jeff Waddell	Division names and division boundaries	All Victorian electoral divisions and the new division
S15	Adrian McMahon	Division names	New division
S14	Joanne King	Division names	New division
S17	Berwick Football Club	Division boundaries	Bruce, Holt and La Trobe
S18	Jane Campbell	Division names	New division
S19	Betty Russell	Division boundaries	Jagajaga and Menzies
S21	Ned O Strange	Division names and division boundaries	Ballarat, Bendigo, Corangamite, Gorton, Mallee, Wannon and the new division
S22	Susan May Jackson	Division names	
S23	James Brotchie	Division names	Casey
S24	Darren McSweeney	Division names and division boundaries	All Victorian electoral divisions and the new division

No.	Submitted by	Topics referred to	Divisions referred to
S25	Christine Hooper	Division names	New division
S26	Clement Elliot	Other	
S27	Eureka Australia	Division names	New division
S28	David Williams	Division names and division boundaries	Aston, Casey, Chisholm, Deakin and Menzies
S29	Adrian Leenaerts	Division boundaries	Jagajaga and Menzies
S30	John Smith	Division names and division boundaries	Chisholm, Higgins and Hotham
S31	David Liam Walsh	Division names and division boundaries	All Victorian electoral divisions and the new division
S32	Caitlin No	Division names	New division
S34	Dr Mark Mulcair	Division names and division boundaries	All Victorian electoral divisions and the new division
S37	Alycia Ashcroft	Division names	New division
S39	Frances Byers	Division names	
S43	Dean Ashley	Division names and division boundaries	All Victorian electoral divisions and the new division
S53	Kaz Cooke	Division names	New division
S58	English-Speaking Union	Division names	New division
S59	Sharon Connolly	Division names	New division
S63	Pamela E Vroland	Division names	Casey
S65	Ashley Burmeister	Division names	
S68	Hugh Freame Bartlett	Division boundaries	Calwell, Corangamite, Corio, Fraser, Gellibrand, Gorton, Lalor, Maribyrnong, Wannon and the new division
S69	Wayne Farnham	Division boundaries	Gippsland and Monash
S70	Charles Richardson LL.B, Ph.D	Division names and division boundaries	All Victorian electoral divisions and the new division
S71	Frederik Wubbeling	Division names	Casey
S72	Lorie Werner	Division names	Casey
S73	Geoff Ellis	Division names	New division
S76	Sadie Ursula Stevens OAM	Division names	New division
S77	Stephen Melzer	Division names	New division
S81	Nigel Dawe	Division names	New division
S84	Murray Davis	Division names and division boundaries	Mallee and Wannon
S85	Colin McLaren	Division names and division boundaries	All Victorian electoral divisions and the new division
S86	Nicolette Snowden	Division names	New division
S87	Alan Strangwick	Division boundaries	Calwell and McEwen
S88	Kerry Wilson	Division names	New division



No.	Submitted by	Topics referred to	Divisions referred to
S89	Tim Colebatch	Division names and division boundaries	All Victorian electoral divisions and the new division
S90	Liberal Party of Australia (Victorian Division)	Division names and division boundaries	All Victorian electoral divisions and the new division
S92	Women in Gippsland	Division names	New division
S93	The Nationals	Division boundaries	Ballarat, Bendigo, Casey, Corangamite, Corio, Gippsland, Indi, Mallee, McEwen, Monash, Nicholls and Wannon
S95	Andy McClusky	Division names and division boundaries	Corangamite
S96	Trish Bergin, Professor Kim Rubenstein, Maria Chetcuti, Hon Mary Delahunty GAICD, Dr Nikki Henningham, Kerry Wilson, Tanja Kovac, Ruth McGowan OAM, Nicolette Snowden and Professor Clare Wright OAM	Division names	New division
S97	Australian Greens Victoria	Division names and division boundaries	All Victorian electoral divisions and the new division
S98	Adam Bandt MP	Division boundaries	Melbourne
S99	Harry Hook	Division names and division boundaries	All Victorian electoral divisions and the new division
S100	Australian Labor Party (Victorian Branch)	Division names and division boundaries	All Victorian electoral divisions and the new division
S101	Justin Lamond	Division names and division boundaries	All Victorian electoral divisions and the new division
S102	Andrew Norman	Division boundaries	Bruce, Dunkley, Flinders, Goldstein, Higgins, Hotham, Isaacs and Macnamara

## Appendix E: Comments on suggestions for the Victorian redistribution

48 written comments on suggestions were received.

No.	Submitted by	Topics referred to	Divisions referred to	Suggestions referred to in comment
CS1	Maroondah City Council	Division boundaries	Deakin and Menzies	S13, S24, S28, S31, S34, S43, S70, S85, S90, S97, S99, S100 and S101
CS2	Community Planning and Development Program, La Trobe University	Division names	New division	S41
CS3	Dr Deborah Towns OAM	Division names	New division	
CS4	Caitlin No	Division names	All Victorian electoral divisions and the new division	Many suggestions
CS5	Linda Bennett	Division names		S74, S92 and S96
CS6	Anonymous 1	Division names	Gellibrand	
CS7	Greg Parry	Division names	Gellibrand	
CS8	Ringwood RSL	Division boundaries	Deakin	S13, S24, S31, S34, S43, S70, S85, S90, S97, S99, S100 and S101
CS9	Jonathan Page	Division names	New division	
CS10	Timothy Weber	Division names	Gellibrand and new division	
CS11	Susan Davies	Division names	New division	
CS12	Shauna Picard	Division names	New division	
CS13	Don Limn	Division names	Division name	
CS14	Margaret Byrne	Division names	New division	
CS15	Glenn Barrett	Division names	New division	
CS16	Marg Jungwirth	Division names	New division	
CS17	Kenneth Young	Division names	New division	
CS18	Martin Gordon	Division names and division boundaries	All Victorian electoral divisions and the new division	S4, S13, S34, S36, S44, S51, S58, S85, S87, S89, S90, S96, S97, S99, S100 and S102
CS19	Alan James BA (Hons), Dip Ed, B Ed (Hons)	Division names	New division	S58
CS20	Juliette Mendelovits	Division names	New division	S14 and S22
CS21	Bruce Mildenhall	Division names	Gellibrand	S12, S22, S24, S25, S28, S59, S96, S100
CS22	Ellen White	Division boundaries	Mallee	

No.	Submitted by	Topics referred to	Divisions referred to	Suggestions referred to in comment
CS23	Dr Helen Haines MP	Division boundaries	Indi	
CS24	Diane Roddy	Division names	New division	
CS25	Glenys Rose	Division names	New division	
CS26	Maroondah Business Group	Division boundaries	Deakin	S13, S24, S31, S34, S43, S70, S85, S90, S97, S99, S100 and S101
CS27	Michael Tandora	Division boundaries	McEwen, Scullin and the new division	S90 and S100
CS28	Norwood Sporting Club	Division boundaries	Deakin	S13, S24, S28, S31, S34, S43, S70, S85, S90, S97, S99, S100 and S101
CS29	Asian Business Association of Whitehorse	Division boundaries	Chisholm and Menzies	S13, S24, S28, S31, S34, S43, S70, S85, S90, S97, S99, S100 and S101
CS30	Rowan Berry	Division names	New division	
CS31	Darren McSweeney	Division names and division boundaries	All Victorian electoral divisions and the new division	S2, S4, S9, S11, S12, S13, S14, S15, S16, S18, S20, S21, S22, S23, S24, S25, S27, S28, S30, S31, S32, S33, S34, S35, S36, S37, S38, S39, S40, S41, S42, S43, S44, S45, S46, S47, S48, S49, S50, S51, S52, S53, S54, S55, S56, S57, S58, S59, S60, S61, S62, S63, S64, S65, S66, S67, S70, S71, S72, S73, S74, S75, S76, S77, S78, S79, S80, S81, S82, S83, S85, S86, S88, S89, S90, S91, S92, S93, S94, S95, S96, S97, S99, S100 and S101
CS32	Alan Strangwick	Division boundaries	McEwen	S13, S24, S31, S34, S43, S70, S85, S87, S89, S90, S93, S97, S99, S100 and S101
CS33	Australian Greens Victoria	Division boundaries	Cooper, Higgins, Macnamara, Maribyrnong, Melbourne and Wills	S13, S24, S31, S34, S70, S90, S97, S99 and S101
CS34	Sophie Stuart	Division boundaries	Dunkley, Flinders and Isaacs	S13, S34 and S101
CS35	History Council of Victoria Inc	Division names	All Victorian electoral divisions and the new division	
CS36	Glenys Sharma	Division names	New division	
CS37	Dr Mark Mulcair	Division names and division boundaries	All Victorian electoral divisions and the new division	Many suggestions, specifically S34, S90, S97 and S100
CS38	Tim Watts MP	Division names	Gellibrand	S100

No.	Submitted by	Topics referred to	Divisions referred to	Suggestions referred to in comment
CS39	David Whittaker	Division names	New division	S58
CS40	Justin Lamond	Division boundaries	Ballarat, Chisholm, Deakin, Gippsland, Higgins, Hotham, Macnamara, McEwen, Menzies and the new division	S24, S34, S89, S90, S93 and S100
CS41	Liberal Party of Australia (Victorian Division)	Division boundaries	Ballarat, Bruce, Chisholm, Corangamite, Corio, Deakin, Goldstein, Gorton, Higgins, Holt, Hotham, Isaacs, La Trobe, Macnamara, McEwen, Menzies, Wannon and the new division	S6, S7, S8, S10, S13, S17, S19, S24, S28, S29, S30, S31, S34, S43, S70, S85, S87, S90, S93, S97, S99, S100, S101 and S102
CS42	Mark Moncrieff	Division names		
CS43	Val Pantchenko	Division names	All Victorian electoral divisions and the new division	S95
CS44	Zaccheus Evangelides	Division names and division boundaries	All Victorian electoral divisions and the new division	
CS45	Australian Labor Party (Victorian Branch)	Division names and division boundaries	All Victorian electoral divisions and the new division	Many suggestions, specifically S34, S41, S90, S97 and S100
CS46	Louis Davis	Division boundaries	Cooper, Higgins, Hotham, Isaacs, Macnamara, Melbourne and Wills	
CS47	Charles Richardson LL.B, Ph.D	Division names and division boundaries	All Victorian electoral divisions and the new division	S6, S7, S8, S10, S13, S17, S19, S24, S28, S29, S31, S34, S43, S69, S70, S84, S85, S87, S89, S90, S93, S97, S99, S100 and S101
CS48	Will Douglas	Division names and division boundaries	Bruce, Chisholm, Deakin, Goldstein, Higgins, Hotham, Isaacs, Macnamara, Menzies, Wills and the new electoral division	Many suggestions, specifically S24, S100 and S101

## Appendix F: Redistribution Committee response to themes contained in suggestions and comments on suggestions

**Table T: Suggestions and comments on suggestions relating to the location of the new electoral division**

Suggestions and comments on suggestions recommend ...	Submission		The Redistribution Committee has proposed that...
	No.	Submitted by	
the new electoral division be based on Maribyrnong City Council, part of Brimbank City Council, and part of Hobsons Bay City Council	S13	Jeff Waddell	the new electoral division be located to the west of Melbourne and consist of parts of Hume City Council, Melton City Council and Moorabool Shire Council
the new electoral division be based on growth areas in the Divisions of Ballarat, Corangamite and Gorton	S21	Ned O Strange	the new electoral division be located to the west of Melbourne and consist of parts of Hume City Council, Melton City Council and Moorabool Shire Council
the new division be based on Brimbank City Council, Melton City Council and Hume City Council	S24	Darren McSweeney	the new electoral division be located to the west of Melbourne and consist of parts of Hume City Council, Melton City Council and Moorabool Shire Council
	S85	Colin McLaren	
	S97	Australian Greens Victoria	
	CS48	Will Douglas	
the new division be based on Brimbank City Council, Macedon Ranges Shire and Melton City Council	S31	David Liam Walsh	the new electoral division be located to the west of Melbourne and consist of parts of Hume City Council, Melton City Council and Moorabool Shire Council
	S99	Harry Hook	
the new division be based on Melton City Council and Moorabool Shire Council	S34	Dr Mark Mulcair	the new electoral division be located to the west of Melbourne and consist of parts of Hume City Council, Melton City Council and Moorabool Shire Council
the new division be based on Hume City Council, Macedon Ranges Shire, and Moorabool Shire Council	S43	Dean Ashley	the new electoral division be located to the west of Melbourne and consist of parts of Hume City Council, Melton City Council and Moorabool Shire Council
	S89	Tim Colebatch	
	S100	Australian Labor Party (Victorian Branch)	
the new division be based on the locality of Lara	S68	Hugh Freame Bartlett	the new electoral division be located to the west of Melbourne and consist of parts of Hume City Council, Melton City Council and Moorabool Shire Council
the new division be based on Hepburn Shire Council, Macedon Ranges Shire, Melton City Council and Moorabool Shire Council	S70	Charles Richardson LL.B, Ph.D	the new electoral division be located to the west of Melbourne and consist of parts of Hume City Council, Melton City Council and Moorabool Shire Council
	S101	Justin Lamond	

Suggestions and comments on suggestions recommend ...	Submission		The Redistribution Committee has proposed that...
	No.	Submitted by	
the new division be based on Darebin City Council and Moreland City Council	S90	Liberal Party of Australia (Victorian Division)	the new electoral division not be based in the northern suburbs of Melbourne but be located to the west of Melbourne and consist of parts of Hume City Council, Melton City Council and Moorabool Shire Council
the new division be based on Nillumbik Shire Council and Whittlesea City Council	S93	The Nationals	the new electoral division not be based to the outer north-eastern side of Melbourne but be located to the west of Melbourne and consist of parts of Hume City Council, Melton City Council and Moorabool Shire Council
the new division be based on City of Casey	S101	Justin Lamond	the new electoral division not be based to the eastern side of Melbourne but be located to the west of Melbourne and consist of parts of Hume City Council, Melton City Council and Moorabool Shire Council
the new division be based on Hume City Council, Macedon and Melton City Council	CS44	Zaccheus Evangelides	the new electoral division be located to the west of Melbourne and consist of parts of Hume City Council, Melton City Council and Moorabool Shire Council
the new division be based on Casey City Council and Cardinia Shire Council	S89	Tim Colebatch	the new electoral division will not be based to the eastern side of Melbourne but to the west of Melbourne and be centred on parts of Hume City Council, Melton City Council and Moorabool Shire Council

Note:

1. S = suggestion received
2. CS = comment on suggestion received
3. Refer to Appendix D and Appendix E for full list of suggestions and comments on suggestions received.

**Table U: Suggestions and comments on suggestions relating to the names of Victorian electoral divisions**

Suggestions and comments on suggestions recommend ...	Submission		The Redistribution Committee has proposed that ...
	No.	Submitted by	
electoral division names should relate to their geographical location	S2	Ian Baker	in line with the guidelines, when considering the names of new electoral divisions or renaming an electoral division, locality or place names are generally avoided
	S89	Tim Colebatch	
electoral division names should not change to a geographic name	CS31	Darren McSweeney	in line with the guidelines, when considering the names of new electoral divisions or renaming an electoral division, locality or place names are generally avoided
an electoral division be named after an Indigenous woman	S15	Adrian McMahan	the Division of Corangamite be renamed 'Tucker' in recognition of Margaret (Lilardia) Elizabeth Tucker MBE, a Yorta Yorta woman
	S32	Caitlin No	
	S64	Elizabeth Findlay	
	S96	Trish Bergin, Professor Kim Rubenstein, Maria Chetcuti, Hon Mary Delahunty GAICD, Dr Nikki Henningham, Kerry Wilson, Tanja Kovac, Ruth McGowan OAM, Nicolette Snowden and Professor Clare Wright OAM	
	CS5	Linda Bennett	

Suggestions and comments on suggestions recommend ...	Submission		The Redistribution Committee has proposed that ...
	No.	Submitted by	
an electoral division be named after a woman	S15	Adrian McMahon	the Division of Corangamite be renamed 'Tucker' in recognition of Margaret (Lilardia) Elizabeth Tucker MBE
	S32	Caitlin No	
	S80	Way Back When Consulting Historians	
	S86	Nicolette Snowden	
	S88	Kerry Wilson	
	S92	Women in Gippsland	
	S94	Ruth Leonards	
	S96	Trish Bergin, Professor Kim Rubenstein, Maria Chetcuti, Hon Mary Delahunty GAICD, Dr Nikki Henningham, Kerry Wilson, Tanja Kovac, Ruth McGowan OAM, Nicolette Snowden and Professor Clare Wright OAM	
	CS5	Linda Bennett	
	CS11	Susan Davies	
	CS12	Shauna Picard	
	CS24	Diane Roddy	
	CS35	History Council of Victoria Inc	
	CS36	Glenys Sharma	
CS48	Will Douglas		
an electoral division be named after an Indigenous Australian	S32	Caitlin No	the Division of Corangamite be renamed 'Tucker' in recognition of Margaret (Lilardia) Elizabeth Tucker MBE, a Yorta Yorta woman
	S53	Kaz Cooke	
	S80	Way Back When Consulting Historians	
	CS4	Caitlin No	
	CS11	Susan Davies	
	CS35	History Council of Victoria Inc	
	CS43	Val Pantchenko	
an electoral division should be named for an Indigenous word	CS4	Caitlin No	the Division of Corangamite be renamed 'Tucker' in recognition of Margaret (Lilardia) Elizabeth Tucker MBE, a Yorta Yorta woman
	CS43	Val Pantchenko	
electoral divisions should not be named after an Indigenous tribe or nation	CS31	Darren McSweeney	in line with the guidelines, consideration will be given to naming electoral divisions with an Aboriginal name where appropriate



Suggestions and comments on suggestions recommend ...	Submission		The Redistribution Committee has proposed that ...
	No.	Submitted by	
electoral divisions should not be named for former Prime Ministers or politicians	CS4	Caitlin No	in line with the guidelines, consideration will be given to naming electoral divisions after former Prime Ministers
	CS25	Glenys Rose	
electoral divisions should not be named for English men from previous centuries	CS25	Glenys Rose	in line with the guidelines, consideration will be given to naming electoral divisions after deceased Australians who have rendered outstanding service to their country
the number of electoral division names that are changed should be kept to a minimum	CS37	Dr Mark Mulcair	<ul style="list-style-type: none"> <li>the names of Victoria's electoral divisions be retained, with the exception of Corangamite; and</li> <li>the Division of Corangamite be renamed 'Tucker' in recognition of Margaret (Lillardia) Elizabeth Tucker MBE</li> </ul>
the new electoral division be named to recognise Sir Ernest Edward 'Weary' Dunlop AC CMG OBE	S4	Margaret Pullar	the new electoral division be named 'Hawke' in recognition of the Hon. Robert James Lee Hawke AC

Suggestions and comments on suggestions recommend ...	Submission		The Redistribution Committee has proposed that ...
	No.	Submitted by	
the new electoral division or an electoral division be named to recognise Margaret Elizabeth Tucker MBE	Suggestions advocating naming the new electoral division in recognition of Margaret Tucker are displayed in Table R		<ul style="list-style-type: none"> <li>the new electoral division be named 'Hawke' in recognition of the Hon. Robert James Lee Hawke AC; and</li> <li>the Division of Corangamite be renamed 'Tucker' in recognition of Margaret (Lilardia) Elizabeth Tucker MBE</li> </ul>
	S15	Adrian McMahon	
	S22	Susan May Jackson	
	S24	Darren McSweeney	
	S59	Sharon Connolly	
	S88	Kerry Wilson	
	S92	Women in Gippsland	
	S96	Trish Bergin, Professor Kim Rubenstein, Maria Chetcuti, Hon Mary Delahunty GAICD, Dr Nikki Henningham, Kerry Wilson, Tanja Kovac, Ruth McGowan OAM, Nicolette Snowden and Professor Clare Wright OAM	
	CS2	Community Planning and Development Program, La Trobe University	
	CS3	Dr Deborah Towns OAM	
	CS4	Caitlin No	
	CS5	Linda Bennett	
	CS10	Timothy Weber	
	CS18	Martin Gordon	
	CS25	Glenys Rose	
	CS30	Rowan Berry	
	CS31	Darren McSweeney	
CS48	Will Douglas		

Suggestions and comments on suggestions recommend ...	Submission		The Redistribution Committee has proposed that ...
	No.	Submitted by	
the new electoral division be named to recognise the Hon. Joan Elizabeth Kirner AM AC	S12	Ian Craig Marshall	the new electoral division be named 'Hawke' in recognition of the Hon. Robert James Lee Hawke AC
	S22	Susan May Jackson	
	S25	Christine Hooper	
	S28	David Williams	
	S59	Sharon Connolly	
	S96	Trish Bergin, Professor Kim Rubenstein, Maria Chetcuti, Hon Mary Delahunty GAICD, Dr Nikki Henningham, Kerry Wilson, Tanja Kovac, Ruth McGowan OAM, Nicolette Snowden and Professor Clare Wright OAM	
	CS5	Linda Bennett	
	CS12	Shauna Picard	
	CS31	Darren McSweeney	
	the new electoral division be named to recognise the Hon. Robert James Lee Hawke AC	S13	
S31		David Liam Walsh	
S43		Dean Ashley	
S85		Colin McLaren	
S90		Liberal Party of Australia (Victorian Division)	
S97		Australian Greens Victoria	
S99		Harry Hook	
S100		Australian Labor Party (Victorian Branch)	
S101		Justin Lamond	
CS10		Timothy Weber	
CS18		Martin Gordon	
CS37		Dr Mark Mulcair	
CS44		Zaccheus Evangelides	
CS45		Australian Labor Party (Victorian Branch)	

Suggestions and comments on suggestions recommend ...	Submission		The Redistribution Committee has proposed that ...
	No.	Submitted by	
an electoral division should not be named to recognise the Hon. Robert James Lee Hawke AC until there are an equal number of electoral divisions names for women and men	CS4	Caitlin No	the new electoral division be named 'Hawke' in recognition of the Hon. Robert James Lee Hawke AC
the new electoral division be named to recognise Susan Maree Ryan AO	S14	Joanne King	<ul style="list-style-type: none"> <li>a Commonwealth Division of Ryan, named to recognise Thomas Joseph Ryan, has existed in Queensland since the 1949 general election; and</li> <li>the new electoral division be named 'Hawke' in recognition of the Hon. Robert James Lee Hawke AC</li> </ul>
	S22	Susan May Jackson	
	CS13	Don Limn	
	CS14	Margaret Byrne	
	CS15	Glenn Barrett	
	CS16	Marg Jungwirth	
	CS20	Juliette Mendelovits	
	CS24	Diane Roddy	
the new electoral division be named to recognise Marie Louise Hamilton Mack	S14	Joanne King	the new electoral division be named 'Hawke' in recognition of the Hon. Robert James Lee Hawke AC
the new electoral division be named to recognise Fanny Cochrane Smith	S14	Joanne King	the new electoral division be named 'Hawke' in recognition of the Hon. Robert James Lee Hawke AC
the new electoral division be named to recognise Alice Ross Appleford (Alys Ross-King) AARC MM	S14	Joanne King	the new electoral division be named 'Hawke' in recognition of the Hon. Robert James Lee Hawke AC
the new electoral division be named to recognise Eleanor Harding	S15	Adrian McMahon	the new electoral division be named 'Hawke' in recognition of the Hon. Robert James Lee Hawke AC
	S21	Ned O Strange	
	S22	Susan May Jackson	
	S37	Alycia Ashcroft	
	S39	Frances Byers	
	S88	Kerry Wilson	
	S92	Women in Gippsland	
	S96	Trish Bergin, Professor Kim Rubenstein, Maria Chetcuti, Hon Mary Delahunty GAICD, Dr Nikki Henningham, Kerry Wilson, Tanja Kovac, Ruth McGowan OAM, Nicolette Snowden and Professor Clare Wright OAM	
	CS5	Linda Bennett	
	CS31	Darren McSweeney	
the new electoral division be named to recognise Charles Archibald Brookes Hoadley CBE	S18	Jane Campbell	the new electoral division be named 'Hawke' in recognition of the Hon. Robert James Lee Hawke AC

Suggestions and comments on suggestions recommend ...	Submission		The Redistribution Committee has proposed that ...
	No.	Submitted by	
the new electoral division be named to recognise David Davies	S21	Ned O Strange	the new electoral division be named 'Hawke' in recognition of the Hon. Robert James Lee Hawke AC
the new electoral division be named to recognise Sir Henry Edward Bolte KCMG GCMG	S21	Ned O Strange	the new electoral division be named 'Hawke' in recognition of the Hon. Robert James Lee Hawke AC
the new electoral division be named to recognise Carola (Ola) Cohn MBE	S21	Ned O Strange	the new electoral division be named 'Hawke' in recognition of the Hon. Robert James Lee Hawke AC
	S65	Ashley Burmeister	
the new electoral division be named to recognise Zelda Fay D'Aprano	S22	Susan May Jackson	the new electoral division be named 'Hawke' in recognition of the Hon. Robert James Lee Hawke AC
	S65	Ashley Burmeister	
	S96	Trish Bergin, Professor Kim Rubenstein, Maria Chetcuti, Hon Mary Delahunty GAICD, Dr Nikki Henningham, Kerry Wilson, Tanja Kovac, Ruth McGowan OAM, Nicolette Snowden and Professor Clare Wright OAM	
	CS5	Linda Bennett	
the new electoral division be named to recognise Fanny Eileen Brownbill	S24	Darren McSweeney	the new electoral division be named 'Hawke' in recognition of the Hon. Robert James Lee Hawke AC
the new electoral division be named to recognise Dame Elizabeth May Ramsey Couchman OBE DBE	S24	Darren McSweeney	the new electoral division be named 'Hawke' in recognition of the Hon. Robert James Lee Hawke AC
the new electoral division be named to recognise the Rt Hon Sir Zelman Cowen AK GCMG GCVO QC	S24	Darren McSweeney	the new electoral division be named 'Hawke' in recognition of the Hon. Robert James Lee Hawke AC
the new electoral division be named to recognise Henrietta Augusta Dudgale	S24	Darren McSweeney	the new electoral division be named 'Hawke' in recognition of the Hon. Robert James Lee Hawke AC
the new electoral division be named to recognise Anna Euphemia Morgan	S24	Darren McSweeney	the new electoral division be named 'Hawke' in recognition of the Hon. Robert James Lee Hawke AC

Suggestions and comments on suggestions recommend ...	Submission		The Redistribution Committee has proposed that ...
	No.	Submitted by	
the new electoral division be named to recognise John Stewart Murray OAM JP	S24	Darren McSweeney	<ul style="list-style-type: none"> <li>the guideline that Commonwealth electoral divisions should not duplicate existing state electoral division names. An Electoral District of Murray, has existed in New South Wales since 1980; and</li> <li>the new electoral division be named 'Hawke' in recognition of the Hon. Robert James Lee Hawke AC</li> </ul>
the new electoral division be named to recognise the Rt Hon. Sir Ninian Martin Stephen KG AK GCMG GCVO KBE QC	S24	Darren McSweeney	the new electoral division be named 'Hawke' in recognition of the Hon. Robert James Lee Hawke AC
the new electoral division be named to recognise Henry Samuel Chapman	S27	Eureka Australia	the new electoral division be named 'Hawke' in recognition of the Hon. Robert James Lee Hawke AC
the new electoral division be named to recognise Sir Douglas Ralph Nicholls MBE(C) OBE(C) KCVO	S28	David Williams	<ul style="list-style-type: none"> <li>a Commonwealth Division of Nicholls, named to recognise Sir Douglas Ralph Nicholls MBE(C) OBE(C) KCVO and Lady Gladys Nicholls, has existed in Victoria since the 2019 general election; and</li> <li>the new electoral division be named 'Hawke' in recognition of the Hon. Robert James Lee Hawke AC</li> </ul>
the new electoral division be named to recognise Catherine Astrid Salome Freeman OAM	S28	David Williams	<ul style="list-style-type: none"> <li>the guideline that Commonwealth electoral divisions should be named after deceased Australians; and</li> <li>the new electoral division be named 'Hawke' in recognition of the Hon. Robert James Lee Hawke AC</li> </ul>
the new electoral division be named to recognise Hyllus Noel Maris	S32 S88 S92 CS5	Caitlin No Kerry Wilson Women in Gippsland Linda Bennett	the new electoral division be named 'Hawke' in recognition of the Hon. Robert James Lee Hawke AC
the new electoral division be named 'Burke'	S34	Dr Mark Mulcair	the new electoral division be named 'Hawke' in recognition of the Hon. Robert James Lee Hawke AC
the new electoral division be named to recognise Robert O'Hara Burke	S70	Charles Richardson LL.B, Ph.D	the new electoral division be named 'Hawke' in recognition of the Hon. Robert James Lee Hawke AC
the name 'Burke' not be used for an electoral division	CS31	Darren McSweeney	there will not be an electoral division named 'Burke'

Suggestions and comments on suggestions recommend ...	Submission		The Redistribution Committee has proposed that ...
	No.	Submitted by	
the new electoral division be named to recognise Ida Lessing Faith Bandler AC AM	S37	Alycia Ashcroft	the new electoral division be named 'Hawke' in recognition of the Hon. Robert James Lee Hawke AC
	S53	Kaz Coole	
	S59	Sharon Connolly	
	CS12	Shauna Picard	
the new electoral division be named to recognise Pearl Mary (Gambanyi) Gibbs	S37	Alycia Ashcroft	the new electoral division be named 'Hawke' in recognition of the Hon. Robert James Lee Hawke AC
	S53	Kaz Coole	
the new electoral division be named to recognise Ruby Hunter	S39	Frances Byers	<ul style="list-style-type: none"> <li>• a Commonwealth Division of Hunter, named for the Hunter River, has existed in New South Wales since the 1901 general election; and</li> <li>• the new electoral division be named 'Hawke' in recognition of the Hon. Robert James Lee Hawke AC</li> </ul>
the new electoral division be named to recognise Oodgeroo Noonuccal OBE	S53	Kaz Coole	<ul style="list-style-type: none"> <li>• the guideline that Commonwealth electoral divisions should not duplicate existing state electoral division names. An Electoral Division of Oodgeroo, named for Oodgeroo Noonuccal, came into being in Queensland when the state election was called in 2017; and</li> <li>• the new electoral division be named 'Hawke' in recognition of the Hon. Robert James Lee Hawke AC</li> </ul>
the new electoral division be named to recognise William Alexander Watt	S58	English Speaking Union	the new electoral division be named 'Hawke' in recognition of the Hon. Robert James Lee Hawke AC
	CS9	Jonathan Page	
	CS19	Alan James BA (Hons), Dip Ed, B Ed (Hons)	
	CS39	David Whittaker	
	CS42	Mark Moncrieff	
the new electoral division be named to recognise Truganini	S59	Sharon Connolly	<ul style="list-style-type: none"> <li>• Truganina is a location in Victoria and, in line with the guidelines, when considering the names of new electoral divisions or renaming an electoral division, locality or place names are generally avoided; and</li> <li>• the new electoral division be named 'Hawke' in recognition of the Hon. Robert James Lee Hawke AC</li> </ul>

Suggestions and comments on suggestions recommend ...	Submission		The Redistribution Committee has proposed that ...
	No.	Submitted by	
the new electoral division be named to recognise the Hon. Gloria Joan Liles Child AO	S24	Darren McSweeney	the new electoral division be named 'Hawke' in recognition of the Hon. Robert James Lee Hawke AC
	S59	Sharon Connolly	
	CS17	Kenneth Young	
the new electoral division be named 'Stone'	S59	Sharon Connolly	the new electoral division be named 'Hawke' in recognition of the Hon. Robert James Lee Hawke AC
the new electoral division be named to recognise Lisa Marie Bellear	S65	Ashley Burmeister	the new electoral division be named 'Hawke' in recognition of the Hon. Robert James Lee Hawke AC
the new electoral division be named to recognise Dr Beatrice Eileen Faust AO	S65	Ashley Burmeister	the new electoral division be named 'Hawke' in recognition of the Hon. Robert James Lee Hawke AC
the new electoral division be named 'Mick' in recognition of a deceased homeless person	S73	Geoff Ellis	the new electoral division be named 'Hawke' in recognition of the Hon. Robert James Lee Hawke AC
the new electoral division be named to recognise the Hon. Julia Eileen Gillard AC	S76	Sadie Ursula Stevens OAM	<ul style="list-style-type: none"> <li>the guideline that Commonwealth electoral divisions should be named after deceased Australians; and</li> <li>the new electoral division be named 'Hawke' in recognition of the Hon. Robert James Lee Hawke AC</li> </ul>
the new electoral division be named to recognise Jean Isobelle Melzer OAM	S77	Stephen Melzer	the new electoral division be named 'Hawke' in recognition of the Hon. Robert James Lee Hawke AC
the new electoral division be named to recognise Billibellary	S81	Nigel Dawe	the new electoral division be named 'Hawke' in recognition of the Hon. Robert James Lee Hawke AC
the new electoral division be named to recognise Jean Galbraith	S86	Nicolette Snowden	the new electoral division be named 'Hawke' in recognition of the Hon. Robert James Lee Hawke AC
	S88	Kerry Wilson	
	S92	Women in Gippsland	
	CS5	Linda Bennett	
the new electoral division be named to recognise Linda Twite	S86	Nicolette Snowden	the new electoral division be named 'Hawke' in recognition of the Hon. Robert James Lee Hawke AC
the new electoral division be named to recognise Evelyn Maude West MBE	S86	Nicolette Snowden	the new electoral division be named 'Hawke' in recognition of the Hon. Robert James Lee Hawke AC
the new electoral division be named to recognise Geraldine Rose Briggs AO	S88	Kerry Wilson	the new electoral division be named 'Hawke' in recognition of the Hon. Robert James Lee Hawke AC
	S92	Women in Gippsland	
	CS5	Linda Bennett	
the new electoral division be named to recognise Mollie Geraldine Dyer AM	S88	Kerry Wilson	the new electoral division be named 'Hawke' in recognition of the Hon. Robert James Lee Hawke AC
	S92	Women in Gippsland	
	CS5	Linda Bennett	



Suggestions and comments on suggestions recommend ...	Submission		The Redistribution Committee has proposed that ...
	No.	Submitted by	
the new electoral division be named to recognise Joice Mary Nankivell Loch MBE	S88	Kerry Wilson	the new electoral division be named 'Hawke' in recognition of the Hon. Robert James Lee Hawke AC
	S92	Women in Gippsland	
	CS5	Linda Bennett	
the new electoral division be named to recognise Dame Nellie Melba DBE	S92	Women in Gippsland	the new electoral division be named 'Hawke' in recognition of the Hon. Robert James Lee Hawke AC
	S96	Trish Bergin, Professor Kim Rubenstein, Maria Chetcuti, Hon Mary Delahunty GAICD, Dr Nikki Henningham, Kerry Wilson, Tanja Kovac, Ruth McGowan OAM, Nicolette Snowden and Professor Clare Wright OAM	
	CS5	Linda Bennett	
the new electoral division be named to recognise Mary Catherine Rogers	S92	Women in Gippsland	the new electoral division be named 'Hawke' in recognition of the Hon. Robert James Lee Hawke AC
	S96	Trish Bergin, Professor Kim Rubenstein, Maria Chetcuti, Hon Mary Delahunty GAICD, Dr Nikki Henningham, Kerry Wilson, Tanja Kovac, Ruth McGowan OAM, Nicolette Snowden and Professor Clare Wright OAM	
	CS5	Linda Bennett	
the new electoral division be named to recognise Marion Phillips	S96	Trish Bergin, Professor Kim Rubenstein, Maria Chetcuti, Hon Mary Delahunty GAICD, Dr Nikki Henningham, Kerry Wilson, Tanja Kovac, Ruth McGowan OAM, Nicolette Snowden and Professor Clare Wright OAM	the new electoral division be named 'Hawke' in recognition of the Hon. Robert James Lee Hawke AC
	CS5	Linda Bennett	
	CS3	Dr Deborah Towns OAM	
the new electoral division be named to recognise Lieutenant Colonel Vivian Bullwinkle AARC MBE AO	CS3	Dr Deborah Towns OAM	the new electoral division be named 'Hawke' in recognition of the Hon. Robert James Lee Hawke AC

Suggestions and comments on suggestions recommend ...	Submission		The Redistribution Committee has proposed that ...
	No.	Submitted by	
the new electoral division be named to recognise Deborah Joy Cheetham AO	CS12	Shauna Picard	<ul style="list-style-type: none"> <li>the guideline that Commonwealth electoral divisions should be named after deceased Australians; and</li> <li>the new electoral division be named 'Hawke' in recognition of the Hon. Robert James Lee Hawke AC</li> </ul>
the new electoral division be named to recognise Constance, Grace and Emily Stone	CS12	Shauna Picard	the new electoral division be named 'Hawke' in recognition of the Hon. Robert James Lee Hawke AC
the new electoral division be named to recognise Professor Joy Wandin Murphy AO	CS12	Shauna Picard	the new electoral division be named 'Hawke' in recognition of the Hon. Robert James Lee Hawke AC
the new electoral division be named to recognise Professor Marcia Lynne Langton AM AO	CS12	Shauna Picard	<ul style="list-style-type: none"> <li>the guideline that Commonwealth electoral divisions should be named after deceased Australians; and</li> <li>the new electoral division be named 'Hawke' in recognition of the Hon. Robert James Lee Hawke AC</li> </ul>
the new electoral division be named to recognise Professor Suzanne Cory AC FAA FRS	CS12	Shauna Picard	the new electoral division be named 'Hawke' in recognition of the Hon. Robert James Lee Hawke AC
the new electoral division be named to recognise Professor Elizabeth Helen Blackburn AC FRS FAA FRSN	CS12	Shauna Picard	<ul style="list-style-type: none"> <li>the guideline that Commonwealth electoral divisions should be named after deceased Australians; and</li> <li>the new electoral division be named 'Hawke' in recognition of the Hon. Robert James Lee Hawke AC</li> </ul>
the new electoral division be named 'Bafflement'	CS15	Glenn Barrett	the new electoral division be named 'Hawke' in recognition of the Hon. Robert James Lee Hawke AC
an electoral division be named to recognise Dame Joan Alston Sutherland DBE CBE AC OM	CS36	Glenys Sharma	there will not be an electoral division named 'Sutherland'
with the exception of the Division of Maribyrnong, all electoral division names be left unchanged	S34	Dr Mark Mulcair	<ul style="list-style-type: none"> <li>the name of the Division of Maribyrnong be retained; and</li> <li>the Division of Corangamite be renamed 'Tucker' in recognition of Margaret (Lilardia) Elizabeth Tucker MBE</li> </ul>
the Division of Bruce be renamed after a woman	CS4	Caitlin No	the name of the Division of Bruce be retained

Suggestions and comments on suggestions recommend ...	Submission		The Redistribution Committee has proposed that ...
	No.	Submitted by	
the name 'Corangamite' should be retired	S9	Kerry Cronan	the Division of Corangamite be renamed 'Tucker' in recognition of Margaret (Lilardia) Elizabeth Tucker MBE
	S24	Darren McSweeney	
	S85	Colin McLaren	
	S101	Justin Lamond	
	CS31	Darren McSweeney	
the Division of Corangamite be renamed 'Surf Coast'	S9	Kerry Cronan	the Division of Corangamite be renamed 'Tucker' in recognition of Margaret (Lilardia) Elizabeth Tucker MBE
the Division of Corangamite be renamed 'Dugdale'	S24	Darren McSweeney	the Division of Corangamite be renamed 'Tucker' in recognition of Margaret (Lilardia) Elizabeth Tucker MBE
	CS31	Darren McSweeney	
the name of the Division of Corangamite be retained	CS4	Caitlin No	the Division of Corangamite be renamed 'Tucker' in recognition of Margaret (Lilardia) Elizabeth Tucker MBE
consideration be given to renaming the Division of Corangamite 'Hawke' in recognition of the Hon. Robert James Lee Hawke AC	S43	Dean Ashley	<ul style="list-style-type: none"> <li>the Division of Corangamite be renamed 'Tucker' in recognition of Margaret (Lilardia) Elizabeth Tucker MBE; and</li> <li>the new electoral division be named 'Hawke' in recognition of the Hon. Robert James Lee Hawke AC</li> </ul>
the Division of Corangamite be renamed 'Wathaurong'	S85	Colin McLaren	the Division of Corangamite be renamed 'Tucker' in recognition of Margaret (Lilardia) Elizabeth Tucker MBE
the Division of Corangamite be renamed 'Wadawurrung'	S85	Colin McLaren	the Division of Corangamite be renamed 'Tucker' in recognition of Margaret (Lilardia) Elizabeth Tucker MBE
if the boundaries of the Division of Corangamite are altered, Aboriginal names should be maintained	S95	Andy McClusky	the Division of Corangamite be renamed 'Tucker' in recognition of Margaret (Lilardia) Elizabeth Tucker MBE, a Yorta Yorta woman
if the name 'Corangamite' is not retained, the name 'Bunjil' be used	S95	Andy McClusky	the Division of Corangamite be renamed 'Tucker' in recognition of Margaret (Lilardia) Elizabeth Tucker MBE
	CS43	Val Pantchenko	
if the name 'Corangamite' is not retained, the name 'Barrwang' be used	S95	Andy McClusky	the Division of Corangamite be renamed 'Tucker' in recognition of Margaret (Lilardia) Elizabeth Tucker MBE
	CS43	Val Pantchenko	

Suggestions and comments on suggestions recommend ...	Submission		The Redistribution Committee has proposed that ...
	No.	Submitted by	
if the name 'Corangamite' is not retained, the name 'Connewarre' or 'Kunuwarra' be used	S95	Andy McClusky	<ul style="list-style-type: none"> <li>• Connewarre is a location in Victoria and, in line with the guidelines, when considering the names of new electoral divisions or renaming an electoral division, locality or place names are generally avoided; and</li> <li>• the Division of Corangamite be renamed 'Tucker' in recognition of Margaret (Lilardia) Elizabeth Tucker MBE</li> </ul>
	CS43	Val Pantchenko	
if the name 'Corangamite' is not retained, the name 'Pirt Koorrook' be used	S95	Andy McClusky	the Division of Corangamite be renamed 'Tucker' in recognition of Margaret (Lilardia) Elizabeth Tucker MBE
	CS43	Val Pantchenko	
if the name 'Corangamite' is not retained, the name Gadubanud' be used	S95	Andy McClusky	the Division of Corangamite be renamed 'Tucker' in recognition of Margaret (Lilardia) Elizabeth Tucker MBE
	CS43	Val Pantchenko	
the name of the Division of Casey be retired	S23	James Brothie	the name of the Division of Casey be retained
	S28	David Williams	
	S63	Pamela E Vroland	
	S71	Frederik Wubbeling	
	S72	Lorie Werner	
	S100	Australian Labor Party (Victorian Branch)	
the name of the Division of Casey be retained	CS31	Darren McSweeney	the name of the Division of Casey be retained
the Division of Casey should be renamed to recognise William Barak	S23	James Brothie	the name of the Division of Casey be retained
	S28	David Williams	
	S63	Pamela E Vroland	
	S71	Frederik Wubbeling	
	S100	Australian Labor Party (Victorian Branch)	
advice should be sort from the Elders of the local Indigenous citizens in the Division of Casey on an appropriate name for the electoral division	S72	Lorie Werner	the name of the Division of Casey be retained
the name of the Division of Chisholm be retired	S30	John Smith	the name of the Division of Chisholm be retained
the Division of Chisholm should be renamed for a prominent Chinese Australian, ideally from Victoria	S30	John Smith	the name of the Division of Chisholm be retained
the name of the Division of Chisholm be retained	S101	Justin Lamond	the name of the Division of Chisholm be retained

Suggestions and comments on suggestions recommend ...	Submission		The Redistribution Committee has proposed that ...
	No.	Submitted by	
the Division of Flinders be renamed after a woman	CS4	Caitlin No	the name of the Division of Flinders be retained
the Division of Gellibrand be renamed	S24	Darren McSweeney	the name of the Division of Gellibrand be retained
	S100	Australian Labor Party (Victorian Branch)	
	CS4	Caitlin No	
	CS6	Anonymous 1	
	CS7	Greg Parry	
	CS10	Timothy Weber	
	CS18	Martin Gordon	
	CS21	Bruce Mildenhall	
	CS38	Tim Watts MP	
	CS44	Zaccheus Evangelides	
the Division of Gellibrand be renamed to recognise the Hon. Joan Elizabeth Kirner AM AC	S24	Darren McSweeney	the name of the Division of Gellibrand be retained
	S100	Australian Labor Party (Victorian Branch)	
	CS7	Greg Parry	
	CS10	Timothy Weber	
	CS21	Bruce Mildenhall	
	CS38	Tim Watts MP	
	CS44	Zaccheus Evangelides	
the Division of Gellibrand be renamed after a woman	CS4	Caitlin No	the name of the Division of Gellibrand be retained
	CS18	Martin Gordon	the name of the Division of Gellibrand be retained
the Division of Gellibrand be renamed to recognise William Alexander Watt	CS18	Martin Gordon	the name of the Division of Gellibrand be retained
the Division of Gellibrand be renamed to recognise Sir Edward 'Weary' Dunlop AC CMG OBE	CS18	Martin Gordon	the name of the Division of Gellibrand be retained
the name of the Division of Gippsland be retired	S13	Jeff Waddell	the name of the Division of Gippsland be retained
	CS4	Caitlin No	
the Division of Gippsland be renamed to recognise Sir Edward 'Weary' Dunlop AC CMG OBE	S13	Jeff Waddell	the name of the Division of Gippsland be retained

Suggestions and comments on suggestions recommend ...	Submission		The Redistribution Committee has proposed that ...
	No.	Submitted by	
the Division of Gorton be renamed after a woman	CS4	Caitlin No	the name of the Division of Gorton be retained
the Division of Holt be renamed after a woman	CS4	Caitlin No	the name of the Division of Holt be retained
the name of the Division of Hotham be retired	S101	Justin Lamond	the name of the Division of Hotham be retained
the Division of Hotham be renamed to recognise Margaret Tucker	CS45	Australian Labor Party (Victorian Branch)	<ul style="list-style-type: none"> <li>the name of the Division of Hotham be retained; and</li> <li>the Division of Corangamite be renamed 'Tucker' in recognition of Margaret (Lillardia) Elizabeth Tucker MBE</li> </ul>
the name of the Division of Isaacs be retired	S2	Ian Baker	the name of the Division of Isaacs be retained
the Division of Isaacs be renamed 'Melbourne Southern'	S2	Ian Baker	the name of the Division of Isaacs be retained
the name of the Division of Isaacs be retained	CS31	Darren McSweeney	the name of the Division of Isaacs be retained
the name of the Division of Mallee be retired	S101	Justin Lamond	the name of the Division of Mallee be retained
	CS18	Martin Gordon	
the Division of Mallee be renamed 'McEwen' to recognise the Rt Hon. Sir John McEwen GCMG CH	S101	Justin Lamond	the name of the Division of Mallee be retained and the name of the Division of McEwen be retained
the Division of Mallee be renamed 'Wimmera'	CS18	Martin Gordon	the name of the Division of Mallee be retained
the name of the Division of Maribyrnong be retired	S34	Dr Mark Mulcair	the name of the Division of Maribyrnong be retained
the Division of Maribyrnong be renamed to recognise the Hon. Robert James Lee Hawke AC	S34	Dr Mark Mulcair	<ul style="list-style-type: none"> <li>the name of the Division of Maribyrnong be retained; and</li> <li>the new electoral division be named 'Hawke' in recognition of the Hon. Robert James Lee Hawke AC</li> </ul>
	CS37	Dr Mark Mulcair	
the Division of McEwen be renamed after a woman	CS4	Caitlin No	the name of the Division of McEwen be retained
the Division of Melbourne be renamed after a woman	CS4	Caitlin No	the name of the Division of Melbourne be retained
the Division of Melbourne be renamed to 'Naarm'	CS4	Caitlin No	the name of the Division of Melbourne be retained
the Division of Menzies be renamed after a woman	CS4	Caitlin No	the name of the Division of Menzies be retained
the Division of Scullin be renamed after a woman	CS4	Caitlin No	the name of the Division of Scullin be retained
the name of the Division of Wannon be retained	S84	Murray Davis	the name of the Division of Wannon be retained

Suggestions and comments on suggestions recommend ...	Submission		The Redistribution Committee has proposed that ...
	No.	Submitted by	
the name of the Division of Wills be retired	S24	Darren McSweeney	the name of the Division of Wills be retained
	CS31	Darren McSweeney	
the Division of Wills be renamed to recognise the Hon. Robert James Lee Hawke AC	S24	Darren McSweeney	<ul style="list-style-type: none"> <li>the name of the Division of Wills be retained; and</li> <li>the new electoral division be named 'Hawke' in recognition of the Hon. Robert James Lee Hawke AC</li> </ul>
	S70	Charles Richardson LL.B, Ph.D	
	CS31	Darren McSweeney	
	CS37	Dr Mark Mulcair	
	CS47	Charles Richardson LL.B, Ph.D	
	CS48	Will Douglas	

Note:

1. S = suggestion received
2. CS = comment on suggestion received
3. Refer to Appendix D and Appendix E for full list of suggestions and comments on suggestions received.

**Table V: Suggestions and comments on suggestions relating to the placement of electoral divisions and divisional boundaries**

Suggestions and comments on suggestions recommend ...	Submission		The Redistribution Committee has proposed that...
	No.	Submitted by	
the number of electoral divisions for Victoria should be capped at 25	S1	Tony Di Guglielmo	the suggestion was not based on a ground that could be considered by the Redistribution Committee in making a proposed redistribution of electoral divisions. The Redistribution Committee came to this conclusion because Victoria is entitled to 39 seats in the House of Representatives as determined by the Electoral Commission on Friday 3 July 2020
the electoral divisions located on the edges of Melbourne should expand into the surrounding country	S3	Christine Crawford	sub-paragraph 66(3)(b)(iv) of the Electoral Act requires that due consideration be given to the area of proposed electoral divisions, however this consideration is subordinate to meeting the numerical requirements of the Electoral Act
electoral divisions should not include both rural and low socio-economic urban areas	S5	John King	sub-paragraph 66(3)(b)(i) of the Electoral Act requires that due consideration be given to community of interests within proposed electoral divisions, including economic, social and regional interests, however this consideration is subordinate to meeting the numerical requirements of the Electoral Act
there is no need for a new electoral division in Victoria	S26	Clement Elliot	the suggestion was not based on a ground that could be considered by the Redistribution committee in making a proposed redistribution of electoral divisions. The Redistribution Committee came to this conclusion because Victoria is entitled to 39 seats in the House of Representatives as determined by the Electoral Commission on Friday 3 July 2020
the boundaries of inner-city electoral divisions be left untouched	CS46	Louis Davis	to accommodate the inclusion of a new electoral division and to meet the numerical requirements of the Electoral Act, both for individual electoral divisions and for all electoral divisions in Victoria, the boundaries of 29 electoral divisions are proposed to be altered



Suggestions and comments on suggestions recommend ...	Submission		The Redistribution Committee has proposed that...
	No.	Submitted by	
the boundaries of the Division of Aston not be altered	S13	Jeff Waddell	the boundaries of the proposed Division of Aston be unchanged
	S24	Darren McSweeney	
	S31	David Liam Walsh	
	S34	Dr Mark Mulcair	
	S43	Dean Ashley	
	S70	Chares Richardson	
	S85	Colin McLaren	
	S90	Liberal Party of Australia (Victorian Division)	
	S99	Harry Hook	
	S100	Australian Labor Party (Victorian Branch)	
the locality of Bacchus Marsh and surrounds be transferred from the Division of Ballarat to the Division of Gorton	S13	Jeff Waddell	the locality of Bacchus Marsh and surrounds be transferred from the Division of Ballarat to the proposed Division of Hawke
	S24	Darren McSweeney	
	S31	David Liam Walsh	
	S85	Colin McLaren	
	S97	Australian Greens Victoria	
S99	Harry Hook		
the locality of Bacchus Marsh and surrounds be transferred from the Division of Ballarat to the new electoral division	S34	Dr Mark Mulcair	the locality of Bacchus Marsh and surrounds are transferred from the Division of Ballarat to the proposed new Division of Hawke
	S43	Dean Ashley	
	S70	Charles Richardson LL.B, Ph.D	
	S100	Australian Labor Party (Victorian Branch)	
	S101	Justin Lamond	

Suggestions and comments on suggestions recommend ...	Submission		The Redistribution Committee has proposed that...
	No.	Submitted by	
all or part of Golden Plains Shire Council be located in the Division of Ballarat	S13	Jeff Waddell	to meet numerical requirements of the Electoral Act and for community of interests reasons: <ul style="list-style-type: none"> <li>part of the Golden Plains Shire including the localities of Bannockburn, Gheringhap, Murgheboluc, Russells Bridge, Stonehaven and part of Batesford remain in the proposed Division of Tucker (existing Division of Corangamite), and</li> <li>the remainder of the Golden Plains Shire Council is transferred to the proposed Division of Ballarat</li> </ul>
	S24	Darren McSweeney	
	S31	David Liam Walsh	
	S34	Dr Mark Mulcair	
	S43	Dean Ashley	
	S70	Charles Richardson LL.B, Ph.D	
	S85	Colin McLaren	
	S93	The Nationals	
	S100	Australian Labor Party (Victorian Branch)	
	S101	Justin Lamond	
all or part of Macedon Ranges Shire Council be transferred from the Division of Bendigo to the Division of McEwen	S13	Jeff Waddell	part of Macedon Ranges Shire Council, including the localities of Ashboune, Cadello, Newham, Woodend and Woodend North, be transferred from the Division of Bendigo to the proposed Division of McEwen
	S24	Darren McSweeney	
	S34	Dr Mark Mulcair	
	S90	Liberal Party of Australia (Victorian Division)	
	S93	The Nationals	
	S97	Australian Greens Victoria	
the locality of Dandenong be united in the Division of Bruce	S13	Jeff Waddell	the locality of Dandenong be united in the proposed Division of Bruce
	S34	Dr Mark Mulcair	
	S43	Dean Ashley	
	S90	Liberal Party of Australia (Victorian Division)	
	S99	Harry Hook	
	S101	Justin Lamond	
	CS44	Zaccheus Evangelides	

Suggestions and comments on suggestions recommend ...	Submission		The Redistribution Committee has proposed that...
	No.	Submitted by	
the Division of Bruce gain all or part of the locality of Narre Warren South from the Division of Holt	S13	Jeff Waddell	the locality of Narre Warren South be divided between the proposed Divisions of Bruce and La Trobe along Greeves Road
	S24	Darren McSweeney	
	S31	David Liam Walsh	
	S34	Dr Mark Mulcair	
	S43	Dean Ashley	
	S70	Charles Richardson LL.B, Ph.D	
	S85	Colin McLaren	
	S90	Liberal Party of Australia (Victorian Division)	
	S97	Australian Greens Victoria	
	S99	Harry Hook	
	S100	Australian Labor Party (Victorian Branch)	
CS44	Zaccheus Evangelides		
the Division of Bruce gain all or part of the localities of Hampton Park and/or Lynbrook from the Division of Holt	S24	Darren McSweeney	to meet the numerical requirements of the Electoral Act:
	S31	David Liam Walsh	<ul style="list-style-type: none"> <li>the locality of Hampton Park be split between the proposed Divisions of Bruce and Holt along Pound Road,</li> <li>the locality of Lynbrook be placed in the proposed Division of Holt, and</li> <li>the locality of Lyndhurst be placed in the proposed Division of Isaacs</li> </ul>
	S34	Dr Mark Mulcair	
	S85	Colin McLaren	
	S90	Liberal Party of Australia (Victorian Division)	
	S97	Australian Greens Victoria	
	S99	Harry Hook	
CS44	Zaccheus Evangelides		
the Division of Bruce gain localities to the east from the Division of La Trobe, including all or part of Harkaway and/or Berwick, partially following the boundary between Cardinia Shire Council and Casey City Council	S24	Darren McSweeney	the proposed Division of Bruce extend south and east to include:
	S31	David Liam Walsh	<ul style="list-style-type: none"> <li>the localities of Harkaway,</li> <li>the balance of Narre Warren and Narre Warren North, and</li> <li>parts of Berwick and Narre Warren South</li> </ul>
	S34	Dr Mark Mulcair	
	S43	Dean Ashley	
	S85	Colin McLaren	
	S100	Australian Labor Party (Victorian Branch)	
	CS44	Zaccheus Evangelides	
CS44	Zaccheus Evangelides		

Suggestions and comments on suggestions recommend ...	Submission		The Redistribution Committee has proposed that...
	No.	Submitted by	
the Division of Calwell transfers all or some of the localities including and surrounding Melbourne Airport and Tullamarine to the Division of Maribyrnong	S13	Jeff Waddell	the localities of Keilor, Keilor Park, Tullamarine and Melbourne Airport be transferred from the Division of Calwell to the proposed Division of Maribyrnong
	S34	Dr Mark Mulcair	
	S70	Charles Richardson LL.B, Ph.D	
	S85	Colin McLaren	
	S101	Justin Lamond	
	CS37	Dr Mark Mulcair	
	CS44	Zaccheus Evangelides	
the Division of Calwell gains the locality of Bulla	S34	Dr Mark Mulcair	the locality of Bulla be transferred to the proposed new Division of Hawke
	S85	Colin Charles McLaren	
	S97	Australian Greens Victoria	
	S101	Justin Lamond	
the boundaries of the Division of Casey not be altered	S13	Jeff Waddell	the proposed Division of Casey gain the localities of Avonsleigh, Clematis and Menzies Creek in the Cardinia Shire Council from the Division of La Trobe
	S24	Darren McSweeney	
	S31	David Liam Walsh	
	S34	Dr Mark Mulcair	
	S43	Dean Ashley	
	S85	Colin McLaren	
	S100	Australian Labor Party (Victorian Branch)	
the Division of Casey transfers all or part of the localities of Montrose, Kilsyth and/or Mooroolbark to the Division of Deakin	S90	Liberal Party of Australia (Victorian Division)	the localities of Montrose, Kilsyth and Mooroolbark remain in the proposed Division of Casey
	S99	Harry Hook	
	S101	Justin Lamond	

Suggestions and comments on suggestions recommend ...	Submission		The Redistribution Committee has proposed that...
	No.	Submitted by	
the localities of Glen Waverley and Mount Waverley be united in the Division of Chisholm	S13	Jeff Waddell	the localities of Glen Waverley and Mount Waverley be united in the proposed Division of Chisholm
	S31	David Liam Walsh	
	S34	Dr Mark Mulcair	
	S43	Dean Ashley	
	S70	Charles Richardson LL.B, Ph.D	
	S85	Colin McLaren	
	S97	Australian Greens Victoria	
	S100	Australian Labor Party (Victorian Branch)	
	S101	Justin Lamond	
	CS44	Zaccheus Evangelides	
the Division of Menzies gain all or some of the localities of Box Hill, Box Hill North, Blackburn, and/or Blackburn North from the Division of Chisholm	S13	Jeff Waddell	the localities of Box Hill, Box Hill North, Blackburn and Blackburn North be split, with <ul style="list-style-type: none"> <li>• Box Hill and Blackburn North located in the proposed Division of Menzies,</li> <li>• Box Hill split between the proposed Divisions of Menzies and Chisholm along Whitehorse Road, and</li> <li>• Blackburn split between the proposed Divisions of Menzies, Chisholm and Deakin along Whitehorse Road and Blackburn Road</li> </ul>
	S43	Dean Ashley	
	S85	Colin McLaren	
	S90	Liberal Party of Australia (Victorian Division)	
	S97	Australians Greens Victoria	
	CS29	Asian Business Association of Whitehorse	
the Division of Deakin gain all or some of the localities of Box Hill, Box Hill North, Blackburn, and/or Blackburn North from the Division of Chisholm	S24	Darren McSweeney	the localities of Box Hill, Box Hill North, Blackburn and Blackburn North be split, with <ul style="list-style-type: none"> <li>• Box Hill and Blackburn North located in the proposed Division of Menzies,</li> <li>• Box Hill split between the proposed Divisions of Menzies and Chisholm along Whitehorse Road, and</li> <li>• Blackburn split between the proposed Divisions of Menzies, Chisholm and Deakin along Whitehorse Road and Blackburn Road</li> </ul>
	S31	David Liam Walsh	
	S34	Dr Mark Mulcair	
	S70	Charles Richardson LL.B, Ph.D	
	S99	Harry Hook	
	S100	Australian Labor Party (Victorian Branch)	
	S101	Justin Lamond	
	CS44	Zaccheus Evangelides	

Suggestions and comments on suggestions recommend ...	Submission		The Redistribution Committee has proposed that...
	No.	Submitted by	
all or part of the locality of Vermont South be located in the Division of Chisholm	S24	Darren McSweeney	the localities of Vermont and Vermont South remain united in the proposed Division of Deakin
	S34	Dr Mark Mulcair	
	S70	Charles Richardson LL.B, Ph.D	
	S99	Harry Hook	
	CS44	Zaccheus Evangelides	
the locality of Chadstone be united in the Division of Chisholm	S31	David Liam Walsh	the locality of Chadstone be united in the proposed Division of Chisholm
	S34	Dr Mark Mulcair	
	S43	Dean Ashley	
	S70	Charles Richardson LL.B, Ph.D	
	S97	Australian Greens Victoria	
	S100	Australian Labor Party (Victorian Division)	
	S101	Justin Lamond	
	CS44	Zaccheus Evangelides	
the La Trobe University precinct be transferred from the Division of Cooper to the Division of Jagajaga	S13	Jeff Waddell	La Trobe University and surrounding localities remain in the proposed Division of Cooper
	S24	Darren McSweeney	
	S34	Dr Mark Mulcair	
	S43	Dean Ashley	
	S90	Liberal Party of Australia (Victorian Division)	
	S100	Australian Labor Party (Victorian Branch)	
	CS47	Charles Richardson LL.B, Ph.D	
the locality of Clifton Hill be united in the Division of Melbourne	S31	David Liam Walsh	the entirety of Clifton Hills be located in the proposed Division of Melbourne
	S70	Charles Richardson LL.B, Ph.D	
	S90	Liberal Party of Australia (Victorian Division)	
	CS47	Charles Richardson LL.B, Ph.D	

Suggestions and comments on suggestions recommend ...	Submission		The Redistribution Committee has proposed that...
	No.	Submitted by	
the boundaries of the Division of Corio not be altered	S24	Darren McSweeney	the boundaries of the proposed Division of Corio be unchanged
	S31	David Liam Walsh	
	S90	Liberal Party of Australia (Victorian Division)	
	S99	Harry Hook	
	S100	Australian Labor Party (Victorian Branch)	
	CS44	Zaccheus Evangelides	
the Maroondah City Council be united in the Division of Deakin	S13	Jeff Waddell	the entirety of the Maroondah City Council will be located in the proposed Division of Deakin
	S43	Dean Ashley	
	S85	Colin McLaren	
	S90	Liberal Party of Australia (Victorian Division)	
	S97	Australian Greens Victoria	
	CS1	Maroondah City Council	
	CS8	Ringwood RSL	
	CS26	Maroondah Business Group	
CS28	Norwood Sporting Club		
the Division of Dunkley includes all of the locality of Mornington and all or part of the locality of Baxter	S13	Jeff Waddell	the boundaries of the proposed Division of Dunkley be unchanged
	S34	Dr Mark Mulcair	
	S101	Justin Lamond	
	CS34	Sophie Stuart	

Suggestions and comments on suggestions recommend ...	Submission		The Redistribution Committee has proposed that...
	No.	Submitted by	
the boundaries of the Division of Dunkley not be altered	S24	Darren McSweeney	the boundaries of the proposed Division of Dunkley be unchanged
	S31	David Liam Walsh	
	S43	Dean Ashley	
	S70	Charles Richardson LL.B, Ph.D	
	S85	Colin McLaren	
	S90	Liberal Party of Australia (Victorian Division)	
	S97	Australian Greens Victoria	
	S99	Harry Hook	
	S100	Australian Labor Party (Victorian Branch)	
	S102	Andrew Norman	
the boundaries of the Division of Flinders not be altered	S24	Darren McSweeney	the boundaries of the proposed Division of Flinders be unchanged
	S31	David Liam Walsh	
	S43	Dean Ashley	
	S70	Charles Richardson LL.B, Ph.D	
	S85	Colin McLaren	
	S90	Liberal Party of Australia (Victorian Division)	
	S97	Australian Greens Victoria	
	S99	Harry Hook	
	S100	Australian Labor Party (Victorian Branch)	
	S102	Andrew Norman	



Suggestions and comments on suggestions recommend ...	Submission		The Redistribution Committee has proposed that...
	No.	Submitted by	
the localities of Footscray and West Footscray be united in one electoral division	S13	Jeff Waddell	the localities of Footscray and Footscray West be located in their entirety in the proposed Division of Fraser
	S31	David Liam Walsh	
	S34	Dr Mark Mulcair	
	S70	Charles Richardson LL.B, Ph.D	
	S85	Colin McLaren	
	S90	Liberal Party of Australia (Victorian Division)	
	S99	Harry Hook	
	S100	Australian Labor Party (Victorian Branch)	
	S101	Justin Lamond	
	CS44	Zaccheus Evangelides	
the Division of Fraser gains the balance or a further part of the localities of Deer Park and/or Derrimut from the Division of Gorton	S43	Dean Ashley	the localities of Deer Park and Derrimut remain divided between the proposed Divisions of Fraser and Gorton
	S70	Charles Richardson LL.B, Ph.D	
	S85	Colin McLaren	
	S90	Liberal Party of Australia (Victorian Division)	
	S97	Australian Greens Victoria	
	S100	Australian Labor Party (Victorian Branch)	
	CS44	Zaccheus Evangelides	
all or part of the locality of Truganina be located in the Division of Gellibrand	S13	Jeff Waddell	the part of Truganina north of Sayers Road be located in the proposed Division of Gellibrand
	S31	David Liam Walsh	
	S34	Dr Mark Mulcair	
	S43	Dean Ashley	
	S70	Charles Richardson LL.B, Ph.D	
	S85	Colin McLaren	
	S90	Liberal Party of Australia (Victorian Division)	
	S99	Harry Hook	
	S101	Justin Lamond	

Suggestions and comments on suggestions recommend ...	Submission		The Redistribution Committee has proposed that...
	No.	Submitted by	
all or a further part of the locality of Point Cook be located in the Division of Gellibrand	S13	Jeff Waddell	the part of Point Cook east of Hacketts Road be located in the proposed Division of Gellibrand
	S24	Darren McSweeney	
	S31	David Liam Walsh	
	S34	Dr Mark Mulcair	
	S43	Dean Ashley	
	S68	Hugh Freame Bartlett	
	S70	Charles Richardson LL.B, Ph.D	
	S85	Colin McLaren	
	S99	Harry Hook	
all or part of the locality of Werribee South be located in the Division of Gellibrand	S13	Jeff Waddell	the locality of Werribee South remain in the proposed Division of Lalor
	S21	Darren McSweeney	
	S34	Dr Mark Mulcair	
the Division of Fraser gain all or part of the localities of Kingsville, Footscray, Seddon and/or Yarraville from the Division of Gellibrand	S24	Darren McSweeney	the localities of Kingsville, Footscray, Seddon and part of Yarraville be located in the proposed Division of Fraser
	S34	Dr Mark Mulcair	
	S43	Dean Ashley	
	S70	Charles Richardson LL.B, Ph.D	
	S85	Colin McLaren	
	S101	Justin Lamond	
the Division of Maribyrnong gain all or part of the localities of Kingsville, Footscray, Seddon and/or Yarraville from the Division of Gellibrand	S31	David Liam Walsh	the localities of Kingsville, Footscray, Seddon and part of Yarraville be located in the proposed Division of Fraser
	S90	Liberal Party of Australia (Victorian Division)	
	S99	Harry Hook	
the boundaries of the Division of Gippsland not be altered	S13	Jeff Waddell	the boundaries of the proposed Division of Gippsland be unchanged
	S24	Darren McSweeney	
	S31	David Liam Walsh	
	S34	Dr Mark Mulcair	
	S43	Dean Ashley	
	S85	Colin McLaren	
	S99	Harry Hook	
	S100	Australian Labor Party (Victorian Branch)	
	S101	Justin Lamond	

Suggestions and comments on suggestions recommend ...	Submission		The Redistribution Committee has proposed that...
	No.	Submitted by	
the Division of Gippsland gains the balance or a further part of the state Division of Morwell, including Yallourn and surrounds, from the Division of Monash	S69	Wayne Farnham	the boundaries of the proposed Division of Gippsland be unchanged
	S70	Charles Richardson LL.B, Ph.D	
	S90	Liberal Party of Australia (Victorian Division)	
the boundaries of the Division of Goldstein not be altered	S24	Darren McSweeney	the boundaries of the proposed Division of Goldstein be unchanged
	S31	David Liam Walsh	
	S34	Dr Mark Mulcair	
	S43	Dean Ashley	
	S70	Charles Richardson LL.B, Ph.D	
	S97	Australian Greens Victoria	
	S100	Australian Labor Party (Victorian Branch)	
the Division of Gorton gain Bacchus Marsh and surrounding localities from the Division of Ballarat	S24	Darren McSweeney	the area of Bacchus Marsh and surrounds be transferred to the proposed new Division of Hawke
	S31	David Liam Walsh	
	S85	Colin McLaren	
	S97	Australian Greens Victoria	
	S99	Harry Hook	
the Division of Gorton extends along the Western Highway	S31	David Liam Walsh	the proposed Division of Gorton be centred around the Western Freeway with the freeway running the length of the division
	S34	Dr Mark Mulcair	
	CS32	Alan Strangwick	
the Division of Gorton gain all or part of the localities of Delahey, Keilor, Keilor Downs, Kings Park, Sydenham and Taylors Lakes from the Division of Fraser	S34	Dr Mark Mulcair	the localities of Calder Park, Delahey, Keilor Downs, Keilor North, Sydenham, Taylors Lakes and part of Keilor be located in the proposed Division of Gorton
	S43	Dean Ashley	
	S70	Charles Richardson LL.B, Ph.D	
	S101	Justin Lamond	

Suggestions and comments on suggestions recommend ...	Submission		The Redistribution Committee has proposed that...
	No.	Submitted by	
the new electoral division gain Melton and surrounds from the Division of Gorton	S34	Dr Mark Mulcair	the localities of Melton, Melton South and Melton West be located in the proposed new Division of Hawke
	S43	Dean Ashley	
	S70	Charles Richardson LL.B, Ph.D	
	S100	Australian Labor Party (Victorian Branch)	
	S101	Justin Lamond	
	CS44	Zaccheus Evangelides	
	CS48	Will Douglas	
the new electoral division gain all or some of the localities of Diggers Rest, Hillside and/or Plumpton from the Division of Gorton	S24	Darren McSweeney	the localities of Diggers Rest, Plumpton and part of Hillside be located in the proposed new Division of Hawke
	S31	David Liam Walsh	
	S34	Dr Mark Mulcair	
	S85	Colin McLaren	
	S99	Harry Hook	
the Division of Hotham gains all or part of the localities of Noble Park and/or Noble Park North from the Division of Bruce	S13	Jeff Waddell	the localities of Noble Park and part of Noble Park North be located in the proposed Division of Hotham
	S24	Darren McSweeney	
	S31	David Liam Walsh	
	S34	Dr Mark Mulcair	
	S43	Dean Ashley	
	S70	Charles Richardson LL.B, Ph.D	
	S85	Colin McLaren	
	S90	Liberal Party of Australia (Victorian Division)	
	S97	Australian Greens Victoria	
	S99	Harry Hook	
	S100	Australian Labor Party (Victorian Branch)	
	CS44	Zaccheus Evangelides	

Suggestions and comments on suggestions recommend ...	Submission		The Redistribution Committee has proposed that...
	No.	Submitted by	
the Division of Hotham gains the locality of Hughesdale from the Division of Higgins	S13	Jeff Waddell	the locality of Hughesdale be located in the proposed Division of Hotham
	S31	David Liam Walsh	
	S34	Dr Mark Mulcair	
	S100	Australian Labor Party (Victorian Branch)	
	S101	Justin Lamond	
	S102	Andrew Norman	
	CS44	Zaccheus Evangelides	
the localities of Springvale and Springvale South be united in the Division of Hotham	S24	Darren McSweeney	the localities of Springvale and Springvale South be located in their entirety in the proposed Division of Hotham
	S31	David Liam Walsh	
	S34	Dr Mark Mulcair	
	S43	Dean Ashley	
	S70	Charles Richardson LL.B, Ph.D	
	S85	Colin McLaren	
	S90	Liberal Party of Australia (Victorian Division)	
	S97	Australian Greens Victoria	
	S100	Australian Labor Party (Victorian Branch)	
CS44	Zaccheus Evangelides		
the Division of Higgins gains all or most of the localities of Caulfield, Caulfield East, Caulfield North, Elsterwick, Glen Huntly and/or St Kilda East from the Division of Macnamara	S24	Darren McSweeney	the localities east of Williams Road and Hotham Street currently in the Division of Macnamara be located in the proposed Division of Higgins
	S34	Dr Mark Mulcair	
	S70	Charles Richardson LL.B, Ph.D	
	S90	Liberal Party of Australia (Victorian Division)	
	S97	Australian Greens Victoria	
	S99	Harry Hook	
	S101	Justin Lamond	
	CS48	Will Douglas	

Suggestions and comments on suggestions recommend ...	Submission		The Redistribution Committee has proposed that...
	No.	Submitted by	
the Division of Higgins gain the part of Windsor east of Punt Road from the Division of Macnamara, uniting the Stonnington City Council in the Division of Higgins	S31	David Walsh	the Stonnington City Council area is divided between the proposed Divisions of Higgins and Macnamara along Williams Road
	S85	Colin McLaren	
	S100	Australian Labor Party (Victorian branch)	
	S102	Andrew Norman	
	CS18	Martin Gordon	
the boundaries of the Division of Indi not be altered	S13	Jeff Waddell	the boundaries of the proposed Division of Indi be unchanged
	S31	David Liam Walsh	
	S43	Dean Ashley	
	S85	Colin McLaren	
	S101	Justin Lamond	
	CS23	Helen Haines MP	
the Division of McEwen gain Kinglake and surrounding areas from the Division of Indi	S70	Charles Richardson LL.B, Ph.D	the boundaries of the proposed Division of Indi be unchanged
	S99	Harry Hook	
	CS44	Zaccheus Evangelides	

Suggestions and comments on suggestions recommend ...	Submission		The Redistribution Committee has proposed that...
	No.	Submitted by	
some or all of the localities of Eltham, Research, Lower Plenty and Warrandyte North be transferred from the Division of Menzies to the Division of Jagajaga	S10	Rex Niven	the localities of Kangaroo Ground, Research, and the balance of Eltham and Eltham North be located in the proposed Division of Jagajaga, with the Yarra River acting as the primary boundary between the proposed Divisions of Jagajaga and Menzies
	S19	Betty Russell	
	S24	Darren McSweeney	
	S29	Adrian Leenaerts	
	S31	David Liam Walsh	
	S34	Dr Mark Mulcair	
	S43	Dean Ashley	
	S70	Charles Richardson LL.B, Ph.D	
	S85	Colin McClaren	
	S90	Liberal Party of Australia (Victorian Division)	
	S97	Australian Greens Victoria	
	S99	Harry Hook	
	S100	Australian Labor Party (Victorian Branch)	
	S101	Justin Lamond	
	CS40	Justin Lamond	
CS45	Australian Labor Party (Victorian Branch)		
the locality of Surrey Hills be united in the Division of Kooyong	S13	Jeff Waddell	the locality of Surrey Hills remain divided between the proposed Divisions of Chisholm and Kooyong
	S31	David Liam Walsh	
	S34	Dr Mark Mulcair	
	S100	Australian Labor Party (Victorian Branch)	
	S101	Justin Lamond	
	CS44	Zaccheus Evangelides	
the Division of Kooyong gain all or part of the locality of Glen Iris from the Division of Higgins	S70	Charles Richardson LL.B, Ph.D	part of the locality of Glen Iris be located in the proposed Division of Kooyong
	S99	Harry Hook	

Suggestions and comments on suggestions recommend ...	Submission		The Redistribution Committee has proposed that...
	No.	Submitted by	
the locality of Point Cook be united in the Division of Lalor	S68	Hugh Freame Bartlett	the part of Point Cook east of Hacketts Road be located in the proposed Division of Gellibrand
	S100	Australian Labor Party (Victorian Branch)	
	CS44	Zaccheus Evangelides	
the Division of La Trobe maintains the locality of Berwick and/or the northern section of Berwick around the localities of Beaconsfield, Officer and Harkaway	S6	Berwick Netball Club	the locality of Berwick be divided between the proposed Divisions of Bruce, Holt and La Trobe
	S17	Berwick Football Club	
the Cardinia Shire Council be united in one electoral division	S7	Cardinia Shire Council	the Cardinia Shire Council be divided between the proposed Divisions of Casey and La Trobe
	S8	Gumbuya World	
	S13	Jeff Waddell	
	S43	Dean Ashley	
	S70	Charles Richardson LL.B, Ph.D	
	S90	Liberal Party of Australia (Victorian Division)	
	S97	Australian Greens Victoria	
	S100	Australian Labor Party (Victorian Branch)	
	CS44	Zaccheus Evangelides	



Suggestions and comments on suggestions recommend ...	Submission		The Redistribution Committee has proposed that...
	No.	Submitted by	
Tynong, Garfield, Bunyip and surrounds be transferred from the Division of Monash to the Division of La Trobe	S13	Jeff Waddell	the proposed Division of La Trobe gains further parts of the Cardinia Shire, including Tynong, Garfield, Bunyip, Koo Wee Rup and Lang Lang, from the Division of Monash
	S24	Darren McSweeney	
	S31	David Liam Walsh	
	S34	Dr Mark Mulcair	
	S43	Dean Ashley	
	S70	Charles Richardson LL.B, Ph.D	
	S85	Colin McLaren	
	S90	Liberal Party of Australia (Victorian Division)	
	S97	Australian Greens Victoria	
	S99	Harry Hook	
	S100	Australian Labor Party (Victorian Branch)	
	S101	Justin Lamond	
	CS44	Zaccheus Evangelides	
the localities of Prahran and South Yarra, located to the west of Williams Road, transfer from the Division of Higgins to the Division of Macnamara	S24	Darren McSweeney	the localities west of Williams Road currently in the Division of Higgins be transferred to the proposed Division of Macnamara
	S34	Dr Mark Mulcair	
	S70	Charles Richardson LL.B, Ph.D	
	S90	Liberal Party of Australia (Victorian Division)	
	S97	Australian Greens Victoria	
	S99	Harry Hook	
	S101	Justin Lamond	
	CS33	Australian Greens Victoria	
	CS37	Dr Mark Mulcair	
	CS40	Justin Lamond	
	CS48	Will Douglas	

Suggestions and comments on suggestions recommend ...	Submission		The Redistribution Committee has proposed that...
	No.	Submitted by	
the Division of Macnamara transfers all or part of the locality of Windsor to the Division of Higgins	S31	David Liam Walsh	the locality of Windsor be retained in the proposed Division of Macnamara
	S43	Dean Ashley	
	S85	Colin McLaren	
	S100	Australian Labor Party (Victorian Branch)	
	S102	Andrew Norman	
	CS45	Australian Labor Party (Victorian Branch)	
the Northern Grampians Shire Council united in the Division of Mallee	S31	David Liam Walsh	the entirety of the Northern Grampians Shire be transferred from the Division of Wannon to the proposed Division of Mallee
	S34	Dr Mark Mulcair	
	S43	Dean Ashley	
	S90	Liberal Party of Australia (Victorian Division)	
	S93	The Nationals	
	S99	Harry Hook	
	S101	Justin Lamond	
	CS44	Zaccheus Evangelides	
the boundaries of the Division of Mallee not be altered	CS22	Ellen White	the entirety of the Northern Grampians Shire be transferred from the Division of Wannon to the proposed Division of Mallee

Suggestions and comments on suggestions recommend ...	Submission		The Redistribution Committee has proposed that...
	No.	Submitted by	
Footscray, Footscray West and/or Seddon be united in a single electoral division	S24	Darren McSweeney	the Maribyrnong River form the western boundary of the proposed Division of Maribyrnong
	S31	David Liam Walsh	
	S34	Dr Mark Mulcair	
	S43	Dean Ashley	
	S70	Charles Richardson LL.B, Ph.D	
	S85	Colin McLaren	
	S90	Liberal Party of Australia (Victorian Division)	
	S97	Australian Greens Victoria	
	S99	Harry Hook	
	S100	Australian Labor Party (Victorian Branch)	
	S101	Justin Lamond	
CS47	Charles Richardson LL.B, Ph.D		
all or part of Macedon Ranges Shire Council be transferred from the Division of Bendigo to the Division of McEwen	S13	Jeff Waddell	part of Macedon Ranges Shire, including the localities of Ashboune, Cadello, Newham, Woodend and Woodend North, be transferred to the proposed Division of McEwen from the Division of Bendigo
	S24	Darren McSweeney	
	S31	Mark Mulcair	
	S90	Liberal Party of Australia (Victorian Division)	
	S93	The Nationals Victoria	
	S97	Australian Greens Victoria	
the Division of McEwen gains the localities of Mickleham and/or Yuroke	S13	Jeff Waddell	the localities of Mickleham and Yuroke remain in the proposed Division of Calwell
	S24	Darren McSweeney	
	S31	David Liam Walsh	
	S43	Dean Ashley	
	S85	Colin McLaren	
	S87	Alan Strangwick	
	S90	The Nationals	
	S99	Harry Hook	
	S101	Justin Lamond	
	CS44	Zaccheus Evangelides	

Suggestions and comments on suggestions recommend ...	Submission		The Redistribution Committee has proposed that...
	No.	Submitted by	
the Division of McEwen gains the localities of Wattle Glen, Plenty and/or Diamond Creek from the Division of Jagajaga	S13	Jeff Waddell	the localities of Plenty, Diamond Creek and Wattle Glen be located in the proposed Division of McEwen
	S31	David Liam Walsh	
	S34	Dr Mark Mulcair	
	S43	Dean Ashley	
	S70	Charles Richardson LL.B, Ph.D	
	S85	Colin McLaren	
	S97	Australians Greens Victoria	
	S99	Harry Hook	
	S100	Australian Labor Party (Victorian Branch)	
	CS18	Martin Gordon	
	CS32	Alan Strangwick	
CS44	Zaccheus Evangelides		
the Division of McEwen gains all or part of the locality of Craigieburn to restore a north-south axis along the Hume Freeway to accommodate the growth corridor, means of travel and communities of interest	S24	Darren McSweeney	the locality of Craigieburn be retained in the proposed Division of Calwell and the proposed Division of McEwen maintain an east-west alignment
	S31	David Liam Walsh	
	S43	Dean Ashley	
	S87	Alan Strangwick	
	S99	Harry Hook	
	S100	Australian Labor Party (Victorian Branch)	
	S101	Justin Lamond	
	CS32	Alan Strangwick	
	CS44	Zaccheus Evangelides	
CS45	Australian Labor Party (Victorian Branch)		
all or part of the localities of Mernda and Doreen be united in the Division of McEwen	S87	Alan Strangwick	the localities of Mernda and Doreen remain divided between the proposed Divisions of Scullin and McEwen
	S99	Harry Hook	
	S101	Justin Lamond	
	CS27	Michael Tandora	

Suggestions and comments on suggestions recommend ...	Submission		The Redistribution Committee has proposed that...
	No.	Submitted by	
the localities of Flemington and Kensington be united in one electoral division	S13	Jeff Waddell	the localities of Flemington and Kensington be united in the proposed Division of Maribyrnong
	S31	David Liam Walsh	
	S70	Charles Richardson LL.B, Ph.D	
	S90	Liberal Party of Australia (Victorian Division)	
	S97	Australian Greens Victoria	
	S98	Adam Bandt MP	
	S101	Justin Lamond	
	CS33	Australian Greens Victoria	
	CS37	Dr Mark Mulcair	
the Division of Melbourne gain all or a further part of the locality of Brunswick East from the Division of Wills	C31	David Liam Walsh	the locality of Brunswick East be divided between the proposed Divisions of Melbourne and Wills, south of Glenlyon Road and east of Lygon Street
	C70	Charles Richardson LL.B, Ph.D	
	C100	Australian Labor Party (Victorian Branch)	
the boundaries of the Division of Nicholls not be altered	S31	David Liam Walsh	the boundaries of the proposed Division of Nicholls be unchanged
	S43	Dean Ashley	
the Division of Scullin gains some or all of the locality of Mernda	S13	Jeff Waddell	the proposed Division of Scullin maintain its current boundary
	S24	Darren McSweeney	
	S31	David Liam Walsh	
	S34	Dr Mark Mulcair	
	S70	Charles Richardson LL.B, Ph.D	
	S90	Liberal Party of Australia (Victorian Division)	
	S100	Australian Labor Party (Victorian Branch)	
	CS44	Zaccheus Evangelides	
the Division of Corangamite be predominately based on the Great Ocean Road	S9	Kerry Cronan	the proposed western boundary of the proposed Division of Tucker (currently the Division of Corangamite) shifts east such that it is now a peri-urban based electoral division extending outwards from Geelong to the Bellarine Peninsular and Torquay
	S34	Dr Mark Mulcair	

Suggestions and comments on suggestions recommend ...	Submission		The Redistribution Committee has proposed that...
	No.	Submitted by	
the Division of Corangamite becomes a Surf Coast Bellarine Peninsula division	S9	Kerry Cronan	the proposed western boundary of the proposed Division of Tucker (currently the Division of Corangamite) shifts east such that it is now a peri-urban based electoral division extending outwards from Geelong to the Bellarine Peninsular and Torquay
	S24	Darren McSweeney	
	S34	Dr Mark Mulcair	
	S93	The Nationals	
	S101	Justin Lamond	
the Division of Wannon gain all or part of the Colac Otway Shire from the Division of Corangamite	S13	Jeff Waddell	the entirety of Colac Otway Shire be located in the proposed Division of Wannon
	S24	Darren McSweeney	
	S31	David Liam Walsh	
	S34	Dr Mark Mulcair	
	S43	Dean Ashley	
	S70	Charles Richardson LL.B, Ph.D	
	S85	Colin McLaren	
	S90	Liberal Party of Australia (Victorian Division)	
	S93	The Nationals	
	S97	The Australian Greens Victoria	
	S99	Harry Hook	
	S100	Australian Labor Party (Victorian Branch)	
	S101	Justin Lamond	
	CS18	Martin Gordon	
CS44	Zaccheus Evangelides		
the Division of Wills gain the localities of Coburg and Coburg North from the Division of Cooper	S24	Darren McSweeney	the locality of Coburg North remains divided between the proposed Divisions of Cooper and Wills
	S99	Harry Hook	
	CS44	Zaccheus Evangelides	
the Division of Melbourne gain all or a further part of the locality of Brunswick East from the Division of Wills	C31	David Liam Walsh	the locality of Brunswick East is divided between the proposed Divisions of Melbourne and Wills, south of Glenlyon Road and east of Lygon Street
	C70	Charles Richardson LL.B, Ph.D	
	C100	Australian Labor Party (Victorian Branch)	

Note:

1. S = suggestion received
2. CS = comment on suggestion received
3. Refer to Appendix D and Appendix E for full list of suggestions and comments on suggestions received.

## Appendix G: Constructing proposed electoral boundaries

The AEC maintains the electoral roll on the basis of alignment to SA1s, and is able to provide data on enrolments and projected enrolments at this level. Accordingly, in formulating its proposals, the Redistribution Committee used SA1s as its basic building blocks. The SA1s have defined boundaries and are of differing sizes and shapes. In cases where the Redistribution Committee considered that a particular SA1 boundary was inappropriate for use as an electoral division boundary, the SA1 was split to provide a more meaningful boundary.

The indicative area of electoral divisions in Victoria has been calculated by aggregating the area of:

- all land based SA1s;
- any parts of land based SA1s; and
- any lakes, ponds, rivers, creeks, wetlands or marshes not already included in land based SA1s, that are contained within the divisional boundary of each electoral division.

Areas are calculated using the AEC's Electoral Boundary Mapping System (EBMS), developed within the 'MapInfo Professional' software package.

The Redistribution Committee used EBMS as an aid to modelling various boundary options.

## Appendix H: Guidelines for naming federal electoral divisions

Determining the names of federal electoral divisions is part of the process of conducting a federal redistribution within a state or territory.

The criteria used by redistribution committees to propose the names of electoral divisions, and used by augmented electoral commissions to determine the names of electoral divisions, have previously been the subject of recommendations from the Joint Standing Committee on Electoral Matters. From these recommendations, a set of guidelines were developed as a point of reference only.

It should be noted that redistribution committees and augmented electoral commissions are in no way bound by the guidelines.

### **Naming after persons**

In the main, electoral divisions should be named after deceased Australians who have rendered outstanding service to their country.

When new electoral divisions are created the names of former Prime Ministers should be considered.

### **Federation Divisional names**

Every effort should be made to retain the names of original federation electoral divisions.

### **Geographical names**

Locality or place names should generally be avoided, but in certain areas the use of geographical features may be appropriate (e.g. Perth).

## **Aboriginal names**

Aboriginal names should be used where appropriate and as far as possible existing Aboriginal divisional names should be retained.

## **Other criteria**

The names of Commonwealth electoral divisions should not duplicate existing state districts.

Qualifying names may be used where appropriate (e.g. North Sydney).

Names of electoral divisions should not be changed or transferred to new areas without very strong reasons.

When two or more electoral divisions are partially combined, as far as possible the name of the new electoral division should be that of the old electoral division which had the greatest number of electors within the new boundaries. However, where the socio demographic nature of the electoral division in question has changed significantly, this should override the numerical formula.



## Appendix I: Summary of existing electoral division names

The following table summarises electoral divisions as at Tuesday 16 February 2021.

Category	Victorian electoral divisions in this category	Australian electoral divisions in this category
Electoral division is named after one or more people	27 of 38 (71.05%)	116 of 151 (76.8%)
Electoral division is named after a man	20 of 38 (52.63%)	91 of 151 (60.3%)
Electoral division is named after a woman	5 of 38 (13.16%)	17 of 151 (11.3%)
Electoral division is jointly named	2 of 38 (5.26%)	8 of 151 (5.3%)
Electoral division is named after a former Prime Minister	8 of 38 (21.05%)	21 of 151 (13.9%)
Electoral division is named after a geographical feature	11 of 38 (28.95%)	35 of 151 (23.2%)
Electoral division is named for an Aboriginal person or word	11 of 38 (28.95%)	23 of 151 (15.2%)
Electoral division is named for an Aboriginal person	3 of 38 (7.89%)	7 of 151 (4.6%)
Electoral division is named for an Aboriginal word	8 of 38 (21.05%)	16 of 151 (10.6%)
Electoral division name is that of an original Federation electoral division	10 of 38 (26.32%)	36 of 151 (23.8%)

Source: Data available at: [www.aec.gov.au/Electorates/Redistributions/electoral-names.htm](http://www.aec.gov.au/Electorates/Redistributions/electoral-names.htm)

Note:

1. Jointly named electoral divisions are those which have been named for a husband and wife or for a family.
2. Electoral divisions named for an Aboriginal word include those named for an anglicised version of an Aboriginal word.
3. Federation electoral divisions are those which were in place for the 1901 election.

## Appendix J: Timetable for the remainder of the redistribution of Victoria

Provision of the Electoral Act	Requirement	Date
ss.68(2)	Invitation to make written objections and written comments on objections	Gazette notice to be published on Friday 19 March 2021
para 68(2)(a)	Objections close at 6pm on the 4th Friday after publication of the Gazette notice	Written objections must be received by 6pm AEST on Friday 16 April 2021
ss.69(2)	Objections made available for public perusal starting on the 5th Monday after publication of the Gazette notice	Objections will be made available in the office of the Australian Electoral Officer for Victoria and on the AEC website on Monday 19 April 2021
para 68(2)(b)	Comments on objections close at 6pm on the 6th Friday after publication of the Gazette notice	Comments on objections must be received by 6pm AEST on Friday 30 April 2021
ss.69(4)	Comments on objections made available for public perusal starting on the 7th Monday after publication of the Gazette notice	Comments on objections will be made available in the office of the Australian Electoral Officer for Victoria and on the AEC website on Monday 3 May 2021
ss.72(1)	Consideration of all objections and comments on objections received by the statutory timeframe	The augmented Electoral Commission will consider objections and comments on objections during May and June 2021
ss.72(3)	Public inquiry/inquiries into objections and comments on objections held (if required)	Date(s) to be advised <sup>1</sup>
para 72(10)(b)	The augmented Electoral Commission announces the proposed redistribution	Date to be advised
ss.72(12) and 72(13)	Further objection period – if required	Date(s) to be advised
s.73(1)	Determination of names and boundaries of electoral divisions published in the Gazette	Monday 26 July 2021
s.75(2)	Redistribution report laid before both Houses of Parliament	Date to be advised
	Redistribution report and maps available to the public	Date to be advised

Note:

1. A public inquiry, if required, would be likely to be held in June 2021.

## Appendix K: General description of how proposed electoral divisions are constituted

The following tables show how each electoral division has been constructed and are intended to assist electors to identify if their electoral division will be altered as a result of this proposed redistribution.

The unit to display this construction is SA2s.<sup>133</sup> Each SA2 comprises a number of SA1s.

Proposed electoral divisions are displayed in alphabetical order.

### Proposed Division of Aston

Proposed division make up	Enrolment as at Wednesday 15 July 2020	Projected enrolment as at Sunday 26 January 2025
<b>Electors retained from the existing Division of Aston</b>		
Bayswater	8,311	8,709
Boronia	16,141	16,752
Ferntree Gully (North)	10,388	10,611
Ferntree Gully (South) – Upper Ferntree	10,917	11,313
Knoxfield – Scoresby	10,681	11,817
Lysterfield	4,924	5,322
Rowville – Central	10,985	11,216
Rowville – North	5,631	5,846
Rowville – South	7,763	8,081
The Basin	3,149	3,233
Wantirna	9,636	9,655
Wantirna South	12,572	12,884
<b>Total electors retained from the existing Division of Aston</b>	<b>111,098</b>	<b>115,439</b>
<b>Total for proposed Division of Aston</b>	<b>111,098</b>	<b>115,439</b>

<sup>133</sup> SA2s are an area defined in the Australian Statistical Geography Standard, and consist of one or more whole SA1s. Wherever possible, SA2s are based on officially gazetted Victoria suburbs and localities. In urban areas SA2s largely conform to whole suburbs and combinations of whole suburbs, while in rural areas they define functional zones of social and economic links. Geography is also taken into account in SA2 design.

## Proposed Division of Ballarat

Proposed division make up	Enrolment as at Wednesday 15 July 2020	Projected enrolment as at Sunday 26 January 2025
<b>Electors retained from the existing Division of Ballarat</b>		
Alfredton	9,613	12,118
Avoca	42	44
Ballarat	9,059	8,913
Ballarat – North	18,092	19,159
Ballarat – South	18,435	19,555
Beaufort	202	217
Buninyong	5,137	5,540
Creswick – Clunes	6,056	6,354
Daylesford	7,435	7,719
Delacombe	6,440	8,019
Golden Plains – South	1	1
Gordon (Vic.)	4,528	4,873
Lara	0	0
Wendouree – Miners Rest	10,966	11,377
<b>Total electors retained from the existing Division of Ballarat</b>	<b>96,006</b>	<b>103,889</b>
<b>Electors transferred from another electoral division into the proposed Division of Ballarat</b>		
Electors transferred from the existing Division of Corangamite		
Golden Plains – South	4,565	5,145
<b>Total transferred from the existing Division of Corangamite</b>	<b>4,565</b>	<b>5,145</b>
Electors transferred from the existing Division of Wannon		
Golden Plains – North	3,426	3,785
Golden Plains – South	809	911
Smythes Creek	3,090	3,258
<b>Total transferred from the existing Division of Wannon</b>	<b>7,325</b>	<b>7,954</b>
<b>Total electors transferred from another electoral division into the proposed Division of Ballarat</b>	<b>11,890</b>	<b>13,099</b>
<b>Total for proposed Division of Ballarat</b>	<b>107,896</b>	<b>116,988</b>
<b>Electors transferred from the existing Division of Ballarat to another proposed electoral division</b>		
Electors transferred to proposed Division of Hawke		
Bacchus Marsh	16,343	18,227
Bacchus Marsh Region	4,723	4,925
<b>Total transferred to proposed Division of Hawke</b>	<b>21,066</b>	<b>23,152</b>
<b>Total electors transferred from the existing Division of Ballarat to another proposed electoral division</b>	<b>21,066</b>	<b>23,152</b>

## Proposed Division of Bendigo

Proposed division make up	Enrolment as at Wednesday 15 July 2020	Projected enrolment as at Sunday 26 January 2025
<b>Electors retained from the existing Division of Bendigo</b>		
Bendigo	10,764	10,574
Bendigo Region – North	3,438	3,736
Bendigo Region – South	5,684	6,434
California Gully – Eaglehawk	9,279	10,573
Castlemaine	8,193	8,637
Castlemaine Region	7,042	7,331
Daylesford	0	0
East Bendigo – Kennington	10,470	10,400
Flora Hill – Spring Gully	6,851	6,900
Heathcote	3,788	4,048
Kangaroo Flat – Golden Square	15,327	16,195
Kyneton	7,499	8,085
Maiden Gully	3,787	4,173
Maryborough Region	3	3
Romsey	93	103
Seymour Region	96	98
Strathfieldsaye	7,069	8,710
White Hills – Ascot	9,438	11,818
<b>Total electors retained from the existing Division of Bendigo</b>	<b>108,821</b>	<b>117,818</b>
<b>Total for proposed Division of Bendigo</b>	<b>108,821</b>	<b>117,818</b>
<b>Electors transferred from the existing Division of Bendigo to another proposed electoral division</b>		
Electors transferred to proposed Division of McEwen		
Romsey	0	0
Woodend	5,529	6,140
<b>Total transferred to proposed Division of McEwen</b>	<b>5,529</b>	<b>6,140</b>
<b>Total electors transferred from the existing Division of Bendigo to another proposed electoral division</b>	<b>5,529</b>	<b>6,140</b>

## Proposed Division of Bruce

Proposed division make up	Enrolment as at Wednesday 15 July 2020	Projected enrolment as at Sunday 26 January 2025
<b>Electors retained from the existing Division of Bruce</b>		
Belgrave – Selby	0	0
Dandenong	10,557	10,762
Dandenong North	14,642	14,803
Doveton	6,376	6,526
Endeavour Hills – North	8,173	8,360
Endeavour Hills – South	9,329	9,269
Hallam	6,869	6,972
Lysterfield	0	0
Narre Warren – North East	4,814	4,962
Narre Warren – South West	4,149	4,181
Narre Warren North	2,884	3,099
Noble Park – East	101	102
Noble Park North	3,457	3,556
<b>Total electors retained from the existing Division of Bruce</b>	<b>71,351</b>	<b>72,592</b>
<b>Electors transferred from another electoral division into the proposed Division of Bruce</b>		
Electors transferred from the existing Division of Holt		
Hampton Park – Lynbrook	2,301	2,397
Narre Warren – South West	0	0
Narre Warren South (East)	2,126	2,246
Narre Warren South (West)	1,531	1,620
<b>Total transferred from the existing Division of Holt</b>	<b>5,958</b>	<b>6,263</b>
Electors transferred from the existing Division of Hotham		
Mulgrave	3,290	3,337
<b>Total transferred from the existing Division of Hotham</b>	<b>3,290</b>	<b>3,337</b>
Electors transferred from the existing Division of Isaacs		
Dandenong	4,042	4,235
Keysborough	0	0
Noble Park – East	0	0
<b>Total transferred from the existing Division of Isaacs</b>	<b>4,042</b>	<b>4,235</b>
Electors transferred from the existing Division of La Trobe		
Berwick – North	13,642	14,157
Berwick – South	4,458	4,974
Narre Warren – North East	4,429	4,660
Narre Warren – South West	4,798	4,982
Narre Warren North	2,908	3,153
Narre Warren South (East)	0	0
<b>Total transferred from the existing Division of La Trobe</b>	<b>30,235</b>	<b>31,926</b>
<b>Total electors transferred from another electoral division into the proposed Division of Bruce</b>	<b>43,525</b>	<b>45,761</b>
<b>Total for proposed Division of Bruce</b>	<b>114,876</b>	<b>118,353</b>
<b>Electors transferred from the existing Division of Bruce to another proposed electoral division</b>		
Electors transferred to proposed Division of Hotham		
Keysborough	8,114	8,702
Noble Park – East	6,736	6,871
Noble Park – West	10,875	11,252
Noble Park North	1,708	1,713
Springvale	6,045	6,307
Springvale South	5,257	5,504
<b>Total transferred to proposed Division of Hotham</b>	<b>38,735</b>	<b>40,349</b>
<b>Total electors transferred from the existing Division of Bruce to another proposed electoral division</b>	<b>38,735</b>	<b>40,349</b>

## Proposed Division of Calwell

Proposed division make up	Enrolment as at Wednesday 15 July 2020	Projected enrolment as at Sunday 26 January 2025
<b>Electors retained from the existing Division of Calwell</b>		
Broadmeadows	7,222	7,494
Campbellfield – Coolaroo	9,962	10,011
Craigieburn – Central	5,024	5,045
Craigieburn – North	6,706	7,700
Craigieburn – South	10,949	13,321
Craigieburn – West	9,020	12,478
Gladstone Park – Westmeadows	7,049	7,214
Greenvale – Bulla	13,231	15,852
Meadow Heights	9,325	9,422
Mickleham – Yuroke	7,541	12,805
Roxburgh Park – Somerton	13,752	15,634
<b>Total electors retained from the existing Division of Calwell</b>	<b>99,781</b>	<b>116,976</b>
<b>Total for proposed Division of Calwell</b>	<b>99,781</b>	<b>116,976</b>
<b>Electors transferred from the existing Division of Calwell to another proposed electoral division</b>		
Electors transferred to proposed Division of Maribyrnong		
Gladstone Park – Westmeadows	6,105	6,196
Keilor	2,083	2,111
Melbourne Airport	75	75
Tullamarine	4,668	4,705
<b>Total transferred to proposed Division of Maribyrnong</b>	<b>12,931</b>	<b>13,087</b>
<b>Total electors transferred from the existing Division of Calwell to another proposed electoral division</b>	<b>12,931</b>	<b>13,087</b>

## Proposed Division of Casey

Proposed division make up	Enrolment as at Wednesday 15 July 2020	Projected enrolment as at Sunday 26 January 2025
<b>Electors retained from the existing Division of Casey</b>		
Belgrave – Selby	7,399	7,497
Chirnside Park	8,151	9,239
Emerald – Cockatoo	263	269
Healesville – Yarra Glen	10,434	11,024
Kilsyth	6,958	7,284
Kinglake	0	0
Lilydale – Coldstream	14,251	14,900
Lysterfield	36	38
Monbulk – Silvan	4,296	4,418
Montrose	5,059	5,142
Mooroolbark	16,103	17,106
Mount Baw Baw Region	0	0
Mount Dandenong – Olinda	7,504	7,698
Mount Evelyn	7,216	7,625
The Basin	0	0
Upper Yarra Valley	156	152
Upwey – Tecoma	7,374	7,428
Wandin – Seville	5,845	6,103
Warrandyte – Wonga Park	308	339
Yarra Valley	12,224	12,526
<b>Total electors retained from the existing Division of Casey</b>	<b>113,577</b>	<b>118,788</b>
<b>Electors transferred from another electoral division into the proposed Division of Casey</b>		
Electors transferred from the existing Division of La Trobe		
Belgrave – Selby	152	153
Emerald – Cockatoo	897	902
<b>Total transferred from the existing Division of La Trobe</b>	<b>1,049</b>	<b>1,055</b>
<b>Total electors transferred from another electoral division into the proposed Division of Casey</b>	<b>1,049</b>	<b>1,055</b>
<b>Total for proposed Division of Casey</b>	<b>114,626</b>	<b>119,843</b>



## Proposed Division of Chisholm

Proposed division make up	Enrolment as at Wednesday 15 July 2020	Projected enrolment as at Sunday 26 January 2025
<b>Electors retained from the existing Division of Chisholm</b>		
Ashwood – Chadstone	8,936	9,636
Blackburn	3,927	4,212
Blackburn South	6,295	6,466
Box Hill	9,060	9,936
Burwood	6,477	7,266
Burwood East	5,104	5,202
Glen Waverley – East	10,757	10,843
Glen Waverley – West	7,393	7,726
Mount Waverley – North	9,954	10,257
Mount Waverley – South	5,715	5,917
Surrey Hills (East) – Mont Albert	2,931	3,023
<b>Total electors retained from the existing Division of Chisholm</b>	<b>76,549</b>	<b>80,484</b>
<b>Electors transferred from another electoral division into the proposed Division of Chisholm</b>		
Electors transferred from the existing Division of Hotham		
Ashwood – Chadstone	2,944	3,083
Clayton	2,084	2,348
Glen Waverley – East	2,423	2,477
Glen Waverley – West	4,237	4,306
Mount Waverley – South	6,344	6,588
Mulgrave	870	891
Oakleigh – Huntingdale	4,042	4,216
Wheelers Hill	14,131	14,101
<b>Total transferred from the existing Division of Hotham</b>	<b>37,075</b>	<b>38,010</b>
<b>Total electors transferred from another electoral division into the proposed Division of Chisholm</b>	<b>37,075</b>	<b>38,010</b>
<b>Total for proposed Division of Chisholm</b>	<b>113,624</b>	<b>118,494</b>
<b>Electors transferred from the existing Division of Chisholm to another proposed electoral division</b>		
Electors transferred to proposed Division of Deakin		
Blackburn	2,133	2,254
Blackburn South	1,029	1,066
Burwood East	1,402	1,437
Forest Hill	4,124	4,251
Nunawading	1,101	1,137
<b>Total transferred to proposed Division of Deakin</b>	<b>9,789</b>	<b>10,145</b>
Electors transferred to proposed Division of Menzies		
Blackburn	8,641	9,462
Box Hill	1,550	1,717
Box Hill North	7,141	7,589
Doncaster	0	0
Nunawading	2,491	2,615
<b>Total transferred to proposed Division of Menzies</b>	<b>19,823</b>	<b>21,383</b>
<b>Total electors transferred from the existing Division of Chisholm to another proposed electoral division</b>	<b>29,612</b>	<b>31,528</b>

## Proposed Division of Cooper

Proposed division make up	Enrolment as at Wednesday 15 July 2020	Projected enrolment as at Sunday 26 January 2025
<b>Electors retained from the existing Division of Cooper</b>		
Alphington – Fairfield	6,822	7,337
Coburg	422	461
Coburg North	2,635	2,930
Heidelberg West	0	0
Kingsbury	6,076	6,674
Northcote	19,597	20,846
Preston – East	14,567	15,753
Preston – West	8,827	9,505
Reservoir – East	17,912	18,681
Reservoir – West	15,953	16,211
Thornbury	14,093	14,815
Yarra – North	2,117	2,306
<b>Total electors retained from the existing Division of Cooper</b>	<b>109,021</b>	<b>115,519</b>
<b>Total for proposed Division of Cooper</b>	<b>109,021</b>	<b>115,519</b>
<b>Electors transferred from the existing Division of Cooper to another proposed electoral division</b>		
Electors transferred to proposed Division of Melbourne		
Yarra – North	3,804	4,040
<b>Total transferred to proposed Division of Melbourne</b>	<b>3,804</b>	<b>4,040</b>
<b>Total electors transferred from the existing Division of Cooper to another proposed electoral division</b>	<b>3,804</b>	<b>4,040</b>

## Proposed Division of Corio

Proposed division make up	Enrolment as at Wednesday 15 July 2020	Projected enrolment as at Sunday 26 January 2025
<b>Electors retained from the existing Division of Corio</b>		
Bacchus Marsh Region	0	0
Belmont	10,369	10,512
Corio – Norlane	18,054	18,857
Geelong	9,697	9,963
Geelong West – Hamlyn Heights	15,037	15,762
Grovedale	0	0
Highton	14,974	15,982
Lara	13,531	15,920
Newcomb – Moolap	10,268	10,553
Newtown (Vic.)	7,583	7,927
North Geelong – Bell Park	11,373	11,907
<b>Total electors retained from the existing Division of Corio</b>	<b>110,886</b>	<b>117,383</b>
<b>Total for proposed Division of Corio</b>	<b>110,886</b>	<b>117,383</b>

## Proposed Division of Deakin

Proposed division make up	Enrolment as at Wednesday 15 July 2020	Projected enrolment as at Sunday 26 January 2025
<b>Electors retained from the existing Division of Deakin</b>		
Bayswater North	8,467	8,783
Croydon – East	10,944	11,409
Croydon – West	9,887	10,431
Croydon Hills – Warranwood	9,497	9,708
Croydon South	3,509	3,668
Forest Hill	2,975	3,076
Mitcham (Vic.)	6,185	6,426
Nunawading	1,910	2,020
Ringwood	11,631	12,252
Ringwood East	14,279	14,820
Ringwood North	7,021	7,174
Vermont	6,989	7,281
Vermont South	8,099	8,183
<b>Total electors retained from the existing Division of Deakin</b>	<b>101,393</b>	<b>105,231</b>
<b>Electors transferred from another electoral division into the proposed Division of Deakin</b>		
<b>Electors transferred from the existing Division of Chisholm</b>		
Blackburn	2,133	2,254
Blackburn South	1,029	1,066
Burwood East	1,402	1,437
Forest Hill	4,124	4,251
Nunawading	1,101	1,137
<b>Total transferred from the existing Division of Chisholm</b>	<b>9,789</b>	<b>10,145</b>
<b>Electors transferred from the existing Division of Menzies</b>		
Croydon Hills – Warranwood	3,822	3,935
<b>Total transferred from the existing Division of Menzies</b>	<b>3,822</b>	<b>3,935</b>
<b>Total electors transferred from another electoral division into the proposed Division of Deakin</b>	<b>13,611</b>	<b>14,080</b>
<b>Total for proposed Division of Deakin</b>	<b>115,004</b>	<b>119,311</b>
<b>Electors transferred from the existing Division of Deakin to another proposed electoral division</b>		
<b>Electors transferred to proposed Division of Menzies</b>		
Mitcham (Vic.)	4,822	5,048
Nunawading	2,143	2,277
<b>Total transferred to proposed Division of Menzies</b>	<b>6,965</b>	<b>7,325</b>
<b>Total electors transferred from the existing Division of Deakin to another proposed electoral division</b>	<b>6,965</b>	<b>7,325</b>

## Proposed Division of Dunkley

Proposed division make up	Enrolment as at Wednesday 15 July 2020	Projected enrolment as at Sunday 26 January 2025
<b>Electors retained from the existing Division of Dunkley</b>		
Carrum Downs	14,679	15,374
Frankston	16,540	17,052
Frankston North	13,586	13,380
Frankston South	13,761	13,791
Langwarrin	17,788	18,595
Mount Eliza	13,379	13,910
Seaford (Vic.)	12,479	12,615
Skye – Sandhurst	9,065	9,874
<b>Total electors retained from the existing Division of Dunkley</b>	<b>111,277</b>	<b>114,591</b>
<b>Total for proposed Division of Dunkley</b>	<b>111,277</b>	<b>114,591</b>

## Proposed Division of Flinders

Proposed division make up	Enrolment as at Wednesday 15 July 2020	Projected enrolment as at Sunday 26 January 2025
<b>Electors retained from the existing Division of Flinders</b>		
Dromana	9,956	11,168
Flinders	4,573	4,586
French Island	86	86
Hastings – Somers	17,090	17,944
Mornington	19,515	20,445
Mount Martha	14,138	14,945
Point Nepean	15,157	15,855
Rosebud – McCrae	17,571	17,652
Somerville	13,999	14,693
<b>Total electors retained from the existing Division of Flinders</b>	<b>112,085</b>	<b>117,374</b>
<b>Total for proposed Division of Flinders</b>	<b>112,085</b>	<b>117,374</b>

## Proposed Division of Fraser

Proposed division make up	Enrolment as at Wednesday 15 July 2020	Projected enrolment as at Sunday 26 January 2025
<b>Electors retained from the existing Division of Fraser</b>		
Ardeer – Albion	4,550	4,603
Braybrook	5,499	6,007
Cairnlea	6,419	7,029
Deer Park – Derrimut	163	164
Keilor	0	0
Keilor Downs	2,311	2,348
St Albans – North	12,009	12,314
St Albans – South	10,229	10,497
Sunshine	5,440	5,592
Sunshine North	7,550	7,789
Sunshine West	12,247	12,696
West Footscray – Tottenham	11	11
<b>Total electors retained from the existing Division of Fraser</b>	<b>66,428</b>	<b>69,050</b>
<b>Electors transferred from another electoral division into the proposed Division of Fraser</b>		
Electors transferred from the existing Division of Gellibrand		
Footscray	5,048	5,408
Seddon – Kingsville	6,699	6,905
West Footscray – Tottenham	2,479	2,612
Yarraville	5,389	5,756
<b>Total transferred from the existing Division of Gellibrand</b>	<b>19,615</b>	<b>20,681</b>
Electors transferred from the existing Division of Maribyrnong		
Braybrook	5,827	6,218
Footscray	5,535	5,889
Maribyrnong	8,400	9,156
West Footscray – Tottenham	5,132	5,446
<b>Total transferred from the existing Division of Maribyrnong</b>	<b>24,894</b>	<b>26,709</b>
<b>Total electors transferred from another electoral division into the proposed Division of Fraser</b>	<b>44,509</b>	<b>47,390</b>
<b>Total for proposed Division of Fraser</b>	<b>110,937</b>	<b>116,440</b>
<b>Electors transferred from the existing Division of Fraser to another proposed electoral division</b>		
Electors transferred to proposed Division of Gorton		
Delahey	5,788	5,947
Keilor	4,573	4,755
Keilor Downs	7,424	7,419
Kings Park (Vic.)	5,435	5,549
Sydenham	6,632	6,903
Taylors Lakes	13,319	13,668
<b>Total transferred to proposed Division of Gorton</b>	<b>43,171</b>	<b>44,241</b>
<b>Total electors transferred from the existing Division of Fraser to another proposed electoral division</b>	<b>43,171</b>	<b>44,241</b>

## Proposed Division of Gellibrand

Proposed division make up	Enrolment as at Wednesday 15 July 2020	Projected enrolment as at Sunday 26 January 2025
<b>Electors retained from the existing Division of Gellibrand</b>		
Altona	9,749	10,227
Altona Meadows	13,408	13,643
Altona North	9,643	9,828
Laverton	2,422	2,625
Newport	12,830	13,642
Point Cook – East	8,383	11,146
Point Cook – North	12,585	13,378
Seabrook	3,224	3,376
Williamstown	11,829	12,673
Yarraville	5,469	5,798
<b>Total electors retained from the existing Division of Gellibrand</b>	<b>89,542</b>	<b>96,336</b>
<b>Electors transferred from another electoral division into the proposed Division of Gellibrand</b>		
Electors transferred from the existing Division of Lalor		
Point Cook – South	7,375	9,300
Truganina	9,013	11,725
<b>Total transferred from the existing Division of Lalor</b>	<b>16,388</b>	<b>21,025</b>
<b>Total electors transferred from another electoral division into the proposed Division of Gellibrand</b>	<b>16,388</b>	<b>21,025</b>
<b>Total for proposed Division of Gellibrand</b>	<b>105,930</b>	<b>117,361</b>
<b>Electors transferred from the existing Division of Gellibrand to another proposed electoral division</b>		
Electors transferred to proposed Division of Fraser		
Footscray	5,048	5,408
Seddon – Kingsville	6,699	6,905
West Footscray – Tottenham	2,479	2,612
Yarraville	5,389	5,756
<b>Total transferred to proposed Division of Fraser</b>	<b>19,615</b>	<b>20,681</b>
Electors transferred to proposed Division of Lalor		
Laverton	2,423	3,224
Truganina	1,310	1,600
<b>Total transferred to proposed Division of Lalor</b>	<b>3,733</b>	<b>4,824</b>
<b>Total electors transferred from the existing Division of Gellibrand to another proposed electoral division</b>	<b>23,348</b>	<b>25,505</b>



## Proposed Division of Gippsland

Proposed division make up	Enrolment as at Wednesday 15 July 2020	Projected enrolment as at Sunday 26 January 2025
<b>Electors retained from the existing Division of Gippsland</b>		
Alps – East	3	3
Alps – West	22	22
Bairnsdale	11,349	11,871
Bruthen – Omeo	5,990	6,279
Churchill	8,654	8,671
Lake King	2	2
Lakes Entrance	8,412	8,868
Leongatha	45	49
Longford – Loch Sport	3,453	3,687
Maffra	10,716	11,185
Moe – Newborough	90	90
Morwell	10,298	10,233
Mount Baw Baw Region	0	0
Orbost	4,900	4,936
Paynesville	5,703	6,433
Rosedale	2,851	2,886
Sale	11,108	11,431
Towong	0	0
Trafalgar (Vic.)	0	0
Traralgon	20,372	21,589
Yallourn North – Glengarry	3,565	3,586
Yarram	4,342	4,467
<b>Total electors retained from the existing Division of Gippsland</b>	<b>111,875</b>	<b>116,288</b>
<b>Total for proposed Division of Gippsland</b>	<b>111,875</b>	<b>116,288</b>

## Proposed Division of Goldstein

Proposed division make up	Enrolment as at Wednesday 15 July 2020	Projected enrolment as at Sunday 26 January 2025
<b>Electors retained from the existing Division of Goldstein</b>		
Beaumaris	10,535	11,126
Bentleigh – McKinnon	16,139	17,731
Brighton (Vic.)	17,300	18,049
Brighton East	11,537	11,685
Caulfield – South	8,848	9,063
Cheltenham – Highett (West)	8,400	9,126
Elsterwick	4,498	4,727
Hampton	13,112	13,993
Ormond – Glen Huntly	6,397	6,754
Sandringham – Black Rock	12,788	13,602
<b>Total electors retained from the existing Division of Goldstein</b>	<b>109,554</b>	<b>115,856</b>
<b>Total for proposed Division of Goldstein</b>	<b>109,554</b>	<b>115,856</b>

## Proposed Division of Gorton

Proposed division make up	Enrolment as at Wednesday 15 July 2020	Projected enrolment as at Sunday 26 January 2025
<b>Electors retained from the existing Division of Gorton</b>		
Burnside	3,469	3,919
Burnside Heights	3,399	3,661
Caroline Springs	12,310	13,242
Deer Park – Derrimut	14,894	15,672
Hillside	8,452	10,773
Kings Park (Vic.)	3,676	3,857
Rockbank – Mount Cottrell	4,191	7,153
Sydenham	798	857
Taylors Hill	11,832	13,133
<b>Total electors retained from the existing Division of Gorton</b>	<b>63,021</b>	<b>72,267</b>
<b>Electors transferred from another electoral division into the proposed Division of Gorton</b>		
Electors transferred from the existing Division of Fraser		
Delahey	5,788	5,947
Keilor	4,573	4,755
Keilor Downs	7,424	7,419
Kings Park (Vic.)	5,435	5,549
Sydenham	6,632	6,903
Taylors Lakes	13,319	13,668
<b>Total transferred from the existing Division of Fraser</b>	<b>43,171</b>	<b>44,241</b>
<b>Total electors transferred from another electoral division into the proposed Division of Gorton</b>	<b>43,171</b>	<b>44,241</b>
<b>Total for proposed Division of Gorton</b>	<b>106,192</b>	<b>116,508</b>
<b>Electors transferred from the existing Division of Gorton to another proposed electoral division</b>		
Electors transferred to proposed Division of Hawke		
Hillside	6,972	8,419
Melton	12,883	13,599
Melton South	17,727	22,019
Melton West	12,380	14,572
Rockbank – Mount Cottrell	11	17
Sunbury – South	2,991	3,763
<b>Total transferred to proposed Division of Hawke</b>	<b>52,964</b>	<b>62,389</b>
<b>Total electors transferred from the existing Division of Gorton to another proposed electoral division</b>	<b>52,964</b>	<b>62,389</b>

## Proposed Division of Hawke

Proposed division make up	Enrolment as at Wednesday 15 July 2020	Projected enrolment as at Sunday 26 January 2025
Electors transferred from another electoral division into the proposed Division of Hawke		
Electors transferred from the existing Division of Ballarat		
Bacchus Marsh	16,343	18,227
Bacchus Marsh Region	4,723	4,925
<b>Total transferred from the existing Division of Ballarat</b>	<b>21,066</b>	<b>23,152</b>
Electors transferred from the existing Division of Gorton		
Hillside	6,972	8,419
Melton	12,883	13,599
Melton South	17,727	22,019
Melton West	12,380	14,572
Rockbank – Mount Cottrell	11	17
Sunbury – South	2,991	3,763
<b>Total transferred from the existing Division of Gorton</b>	<b>52,964</b>	<b>62,389</b>
Electors transferred from the existing Division of McEwen		
Greenvale – Bulla	500	561
Sunbury	9,823	10,306
Sunbury – South	18,568	20,697
<b>Total transferred from the existing Division of McEwen</b>	<b>28,891</b>	<b>31,564</b>
<b>Total electors transferred from another electoral division into the proposed Division of Hawke</b>	<b>102,921</b>	<b>117,105</b>
<b>Total for proposed Division of Hawke</b>	<b>102,921</b>	<b>117,105</b>

## Proposed Division of Higgins

Proposed division make up	Enrolment as at Wednesday 15 July 2020	Projected enrolment as at Sunday 26 January 2025
<b>Electors retained from the existing Division of Higgins</b>		
Armadale	7,035	7,775
Ashburton (Vic.)	5,321	5,477
Carnegie	11,339	12,019
Glen Iris – East	8,960	9,603
Malvern – Glen Iris	15,113	15,817
Malvern East	14,634	15,617
Murrumbeena	6,191	6,370
Ormond – Glen Huntly	1,299	1,376
Prahran – Windsor	4,643	4,758
Toorak	10,435	10,771
<b>Total electors retained from the existing Division of Higgins</b>	<b>84,970</b>	<b>89,583</b>
<b>Electors transferred from another electoral division into the proposed Division of Higgins</b>		
Electors transferred from the existing Division of Macnamara		
Caulfield – North	14,572	15,243
Caulfield – South	3,871	3,903
Elsterwick	3,802	4,112
Ormond – Glen Huntly	620	658
St Kilda East	3,344	3,477
<b>Total transferred from the existing Division of Macnamara</b>	<b>26,209</b>	<b>27,393</b>
<b>Total electors transferred from another electoral division into the proposed Division of Higgins</b>	<b>26,209</b>	<b>27,393</b>
<b>Total for proposed Division of Higgins</b>	<b>111,179</b>	<b>116,976</b>
<b>Electors transferred from the existing Division of Higgins to another proposed electoral division</b>		
Electors transferred to proposed Division of Hotham		
Hughesdale	4,929	5,218
<b>Total transferred to proposed Division of Hotham</b>	<b>4,929</b>	<b>5,218</b>
Electors transferred to proposed Division of Kooyong		
Glen Iris – East	2,953	3,132
<b>Total transferred to proposed Division of Kooyong</b>	<b>2,953</b>	<b>3,132</b>
Electors transferred to proposed Division of Macnamara		
Prahran – Windsor	4,731	4,937
South Yarra – East	13,702	14,634
<b>Total transferred to proposed Division of Macnamara</b>	<b>18,433</b>	<b>19,571</b>
<b>Total electors transferred from the existing Division of Higgins to another proposed electoral division</b>	<b>26,315</b>	<b>27,921</b>

## Proposed Division of Holt

Proposed division make up	Enrolment as at Wednesday 15 July 2020	Projected enrolment as at Sunday 26 January 2025
<b>Electors retained from the existing Division of Holt</b>		
Berwick – South	522	678
Cranbourne	12,688	13,182
Cranbourne East	17,234	24,482
Cranbourne North	13,372	16,279
Cranbourne South	6,929	8,582
Cranbourne West	10,849	14,012
Hampton Park – Lynbrook	12,350	12,970
Lynbrook – Lyndhurst	4,913	5,491
Narre Warren South (East)	6,422	6,854
Narre Warren South (West)	8,286	8,817
Pearcedale – Tooradin	4,652	4,967
<b>Total electors retained from the existing Division of Holt</b>	<b>98,217</b>	<b>116,314</b>
<b>Electors transferred from another electoral division into the proposed Division of Holt</b>		
Electors transferred from the existing Division of La Trobe		
Berwick – South	1,317	1,493
Narre Warren South (East)	0	0
<b>Total transferred from the existing Division of La Trobe</b>	<b>1,317</b>	<b>1,493</b>
<b>Total electors transferred from another electoral division into the proposed Division of Holt</b>	<b>1,317</b>	<b>1,493</b>
<b>Total for proposed Division of Holt</b>	<b>99,534</b>	<b>117,807</b>
<b>Electors transferred from the existing Division of Holt to another proposed electoral division</b>		
Electors transferred to proposed Division of Bruce		
Hampton Park – Lynbrook	2,301	2,397
Narre Warren – South West	0	0
Narre Warren South (East)	2,126	2,246
Narre Warren South (West)	1,531	1,620
<b>Total transferred to proposed Division of Bruce</b>	<b>5,958</b>	<b>6,263</b>
Electors transferred to proposed Division of Isaacs		
Lynbrook – Lyndhurst	4,229	4,686
<b>Total transferred to proposed Division of Isaacs</b>	<b>4,229</b>	<b>4,686</b>
Electors transferred to proposed Division of La Trobe		
Cranbourne South	1,991	3,140
Pearcedale – Tooradin	1,129	1,231
<b>Total transferred to proposed Division of La Trobe</b>	<b>3,120</b>	<b>4,371</b>
<b>Total electors transferred from the existing Division of Holt to another proposed electoral division</b>	<b>13,307</b>	<b>15,320</b>

## Proposed Division of Hotham

Proposed division make up	Enrolment as at Wednesday 15 July 2020	Projected enrolment as at Sunday 26 January 2025
<b>Electors retained from the existing Division of Hotham</b>		
Bentleigh East (North)	10,525	11,445
Bentleigh East (South)	9,585	10,059
Clarinda – Oakleigh South	8,501	8,411
Clayton	5,144	5,616
Clayton South	7,071	7,461
Dingley Village	3	3
Moorabbin – Heatherton	2	2
Mulgrave	8,689	8,838
Oakleigh – Huntingdale	10,053	10,673
Springvale	5,910	6,202
Springvale South	2,687	2,733
<b>Total electors retained from the existing Division of Hotham</b>	<b>68,170</b>	<b>71,443</b>
<b>Electors transferred from another electoral division into the proposed Division of Hotham</b>		
<b>Electors transferred from the existing Division of Bruce</b>		
Keysborough	8,114	8,702
Noble Park – East	6,736	6,871
Noble Park – West	10,875	11,252
Noble Park North	1,708	1,713
Springvale	6,045	6,307
Springvale South	5,257	5,504
<b>Total transferred from the existing Division of Bruce</b>	<b>38,735</b>	<b>40,349</b>
<b>Electors transferred from the existing Division of Higgins</b>		
Hughesdale	4,929	5,218
<b>Total transferred from the existing Division of Higgins</b>	<b>4,929</b>	<b>5,218</b>
<b>Total electors transferred from another electoral division into the proposed Division of Hotham</b>	<b>43,664</b>	<b>45,567</b>
<b>Total for proposed Division of Hotham</b>	<b>111,834</b>	<b>117,010</b>
<b>Electors transferred from the existing Division of Hotham to another proposed electoral division</b>		
<b>Electors transferred to proposed Division of Bruce</b>		
Mulgrave	3,290	3,337
<b>Total transferred to proposed Division of Bruce</b>	<b>3,290</b>	<b>3,337</b>
<b>Electors transferred to proposed Division of Chisholm</b>		
Ashwood – Chadstone	2,944	3,083
Clayton	2,084	2,348
Glen Waverley – East	2,423	2,477
Glen Waverley – West	4,237	4,306
Mount Waverley – South	6,344	6,588
Mulgrave	870	891
Oakleigh – Huntingdale	4,042	4,216
Wheelers Hill	14,131	14,101
<b>Total transferred to proposed Division of Chisholm</b>	<b>37,075</b>	<b>38,010</b>
<b>Total electors transferred from the existing Division of Hotham to another proposed electoral division</b>	<b>40,365</b>	<b>41,347</b>

## Proposed Division of Indi

Proposed division make up	Enrolment as at Wednesday 15 July 2020	Projected enrolment as at Sunday 26 January 2025
<b>Electors retained from the existing Division of Indi</b>		
Alexandra	5,288	5,435
Beechworth	3,649	3,873
Benalla	8,323	8,248
Benalla Region	2,879	3,034
Bright – Mount Beauty	6,104	6,264
Bruthen – Omeo	0	0
Chiltern – Indigo Valley	2,465	2,595
Euroa	4,506	4,746
Healesville – Yarra Glen	4	4
Kinglake	2,980	3,202
Mansfield (Vic.)	7,000	7,658
Myrtleford	3,517	3,528
Rutherglen	3,138	3,284
Towong	4,750	4,631
Upper Yarra Valley	0	0
Wangaratta	14,452	14,735
Wangaratta Region	7,554	7,806
West Wodonga	11,079	11,658
Wodonga	19,341	21,188
Yackandandah	3,730	3,763
Yea	2,954	3,104
<b>Total electors retained from the existing Division of Indi</b>	<b>113,713</b>	<b>118,756</b>
<b>Total for proposed Division of Indi</b>	<b>113,713</b>	<b>118,756</b>



## Proposed Division of Isaacs

Proposed division make up	Enrolment as at Wednesday 15 July 2020	Projected enrolment as at Sunday 26 January 2025
<b>Electors retained from the existing Division of Isaacs</b>		
Aspendale Gardens – Waterways	6,380	6,776
Braeside	25	25
Carrum – Patterson Lakes	8,950	9,571
Chelsea – Bonbeach	10,553	10,953
Chelsea Heights	3,911	4,071
Cheltenham – Highett (East)	16,630	17,886
Dandenong	678	698
Dingley Village	7,809	8,024
Edithvale – Aspendale	9,681	10,219
Keysborough	10,437	12,677
Mentone	9,716	9,996
Moorabbin – Heatherton	6,067	6,439
Moorabbin Airport	5	5
Mordialloc – Parkdale	14,939	15,838
Springvale South	0	0
<b>Total electors retained from the existing Division of Isaacs</b>	<b>105,781</b>	<b>113,178</b>
<b>Electors transferred from another electoral division into the proposed Division of Isaacs</b>		
Electors transferred from the existing Division of Holt		
Lynbrook – Lyndhurst	4,229	4,686
<b>Total transferred from the existing Division of Holt</b>	<b>4,229</b>	<b>4,686</b>
<b>Total electors transferred from another electoral division into the proposed Division of Isaacs</b>	<b>4,229</b>	<b>4,686</b>
<b>Total for proposed Division of Isaacs</b>	<b>110,010</b>	<b>117,864</b>
<b>Electors transferred from the existing Division of Isaacs to another proposed electoral division</b>		
Electors transferred to proposed Division of Bruce		
Dandenong	4,042	4,235
Keysborough	0	0
Noble Park – East	0	0
<b>Total transferred to proposed Division of Bruce</b>	<b>4,042</b>	<b>4,235</b>
<b>Total electors transferred from the existing Division of Isaacs to another proposed electoral division</b>	<b>4,042</b>	<b>4,235</b>

## Proposed Division of Jagajaga

Proposed division make up	Enrolment as at Wednesday 15 July 2020	Projected enrolment as at Sunday 26 January 2025
<b>Electors retained from the existing Division of Jagajaga</b>		
Bundoora – East	6,671	6,797
Eltham	1,552	1,564
Greensborough	15,501	15,895
Heidelberg – Rosanna	10,835	11,387
Heidelberg West	9,957	10,644
Ivanhoe	9,065	9,954
Ivanhoe East – Eaglemont	6,108	6,419
Montmorency – Briar Hill	12,236	12,530
Plenty – Yarrambat	3,907	3,990
Viewbank – Yallambie	12,988	13,048
Watsonia	6,788	6,980
<b>Total electors retained from the existing Division of Jagajaga</b>	<b>95,608</b>	<b>99,208</b>
<b>Electors transferred from another electoral division into the proposed Division of Jagajaga</b>		
<b>Electors transferred from the existing Division of Menzies</b>		
Eltham	15,796	16,255
Research – North Warrandyte	2,924	3,045
<b>Total transferred from the existing Division of Menzies</b>	<b>18,720</b>	<b>19,300</b>
<b>Total electors transferred from another electoral division into the proposed Division of Jagajaga</b>	<b>18,720</b>	<b>19,300</b>
<b>Total for proposed Division of Jagajaga</b>	<b>114,328</b>	<b>118,508</b>
<b>Electors transferred from the existing Division of Jagajaga to another proposed electoral division</b>		
<b>Electors transferred to proposed Division of McEwen</b>		
Plenty – Yarrambat	1,914	2,035
Research – North Warrandyte	3	3
Wattle Glen – Diamond Creek	10,517	10,886
<b>Total transferred to proposed Division of McEwen</b>	<b>12,434</b>	<b>12,924</b>
<b>Total electors transferred from the existing Division of Jagajaga to another proposed electoral division</b>	<b>12,434</b>	<b>12,924</b>

## Proposed Division of Kooyong

Proposed division make up	Enrolment as at Wednesday 15 July 2020	Projected enrolment as at Sunday 26 January 2025
<b>Electors retained from the existing Division of Kooyong</b>		
Balwyn	10,907	11,352
Balwyn North	13,923	14,820
Box Hill North	3,911	4,081
Camberwell	15,181	15,660
Doncaster	0	0
Glen Iris – East	2	2
Hawthorn	15,397	16,656
Hawthorn East	10,669	11,395
Kew	17,568	18,346
Kew East	4,732	4,983
Surrey Hills (East) – Mont Albert	4,210	4,409
Surrey Hills (West) – Canterbury	11,578	12,050
<b>Total electors retained from the existing Division of Kooyong</b>	<b>108,078</b>	<b>113,754</b>
<b>Electors transferred from another electoral division into the proposed Division of Kooyong</b>		
Electors transferred from the existing Division of Higgins		
Glen Iris – East	2,953	3,132
<b>Total transferred from the existing Division of Higgins</b>	<b>2,953</b>	<b>3,132</b>
<b>Total electors transferred from another electoral division into the proposed Division of Kooyong</b>	<b>2,953</b>	<b>3,132</b>
<b>Total for proposed Division of Kooyong</b>	<b>111,031</b>	<b>116,886</b>

## Proposed Division of La Trobe

Proposed division make up	Enrolment as at Wednesday 15 July 2020	Projected enrolment as at Sunday 26 January 2025
<b>Electors retained from the existing Division of La Trobe</b>		
Beaconsfield – Officer	13,764	19,256
Belgrave – Selby	0	0
Berwick – North	2,974	3,024
Berwick – South	10,338	11,808
Bunyip – Garfield	1,336	1,426
Cranbourne East	9,806	15,331
Emerald – Cockatoo	11,983	12,547
Koo Wee Rup	526	569
Pakenham – North	13,567	16,333
Pakenham – South	19,647	23,093
<b>Total electors retained from the existing Division of La Trobe</b>	<b>83,941</b>	<b>103,387</b>
<b>Electors transferred from another electoral division into the proposed Division of La Trobe</b>		
Electors transferred from the existing Division of Holt		
Cranbourne South	1,991	3,140
Pearcedale – Tooradin	1,129	1,231
<b>Total transferred from the existing Division of Holt</b>	<b>3,120</b>	<b>4,371</b>
Electors transferred from the existing Division of Monash		
Bunyip – Garfield	5,574	5,938
Koo Wee Rup	5,637	6,410
<b>Total transferred from the existing Division of Monash</b>	<b>11,211</b>	<b>12,348</b>
<b>Total electors transferred from another electoral division into the proposed Division of La Trobe</b>	<b>14,331</b>	<b>16,719</b>
<b>Total for proposed Division of La Trobe</b>	<b>98,272</b>	<b>120,106</b>
<b>Electors transferred from the existing Division of La Trobe to another proposed electoral division</b>		
Electors transferred to proposed Division of Bruce		
Berwick – North	13,642	14,157
Berwick – South	4,458	4,974
Narre Warren – North East	4,429	4,660
Narre Warren – South West	4,798	4,982
Narre Warren North	2,908	3,153
Narre Warren South (East)	0	0
<b>Total transferred to proposed Division of Bruce</b>	<b>30,235</b>	<b>31,926</b>
Electors transferred to proposed Division of Casey		
Belgrave – Selby	152	153
Emerald – Cockatoo	897	902
<b>Total transferred to proposed Division of Casey</b>	<b>1,049</b>	<b>1,055</b>
Electors transferred to proposed Division of Holt		
Berwick – South	1,317	1,493
Narre Warren South (East)	0	0
<b>Total transferred to proposed Division of Holt</b>	<b>1,317</b>	<b>1,493</b>
<b>Total electors transferred from the existing Division of La Trobe to another proposed electoral division</b>	<b>32,601</b>	<b>34,474</b>

## Proposed Division of Lalor

Proposed division make up	Enrolment as at Wednesday 15 July 2020	Projected enrolment as at Sunday 26 January 2025
<b>Electors retained from the existing Division of Lalor</b>		
Hoppers Crossing – North	12,556	12,875
Hoppers Crossing – South	11,846	12,038
Tarneit	21,167	26,474
Truganina	2,953	3,691
Werribee – East	12,013	12,307
Werribee – South	9,481	11,150
Werribee – West	11,140	14,285
Wyndham Vale	15,604	18,948
<b>Total electors retained from the existing Division of Lalor</b>	<b>96,760</b>	<b>111,768</b>
<b>Electors transferred from another electoral division into the proposed Division of Lalor</b>		
Electors transferred from the existing Division of Gellibrand		
Laverton	2,423	3,224
Truganina	1,310	1,600
<b>Total transferred from the existing Division of Gellibrand</b>	<b>3,733</b>	<b>4,824</b>
<b>Total electors transferred from another electoral division into the proposed Division of Lalor</b>	<b>3,733</b>	<b>4,824</b>
<b>Total for proposed Division of Lalor</b>	<b>100,493</b>	<b>116,592</b>
<b>Electors transferred from the existing Division of Lalor to another proposed electoral division</b>		
Electors transferred to proposed Division of Gellibrand		
Point Cook – South	7,375	9,300
Truganina	9,013	11,725
<b>Total transferred to proposed Division of Gellibrand</b>	<b>16,388</b>	<b>21,025</b>
<b>Total electors transferred from the existing Division of Lalor to another proposed electoral division</b>	<b>16,388</b>	<b>21,025</b>

## Proposed Division of Macnamara

Proposed division make up	Enrolment as at Wednesday 15 July 2020	Projected enrolment as at Sunday 26 January 2025
<b>Electors retained from the existing Division of Macnamara</b>		
Albert Park	11,097	11,881
Docklands	1,583	1,788
East Melbourne	0	0
Elwood	11,058	11,352
Port Melbourne	12,126	12,394
Port Melbourne Industrial	351	650
Prahran – Windsor	5,056	5,177
South Melbourne	8,427	8,950
South Yarra – West	4,569	4,839
Southbank	8,415	10,088
St Kilda	17,551	18,424
St Kilda East	8,122	8,517
West Melbourne	0	0
<b>Total electors retained from the existing Division of Macnamara</b>	<b>88,355</b>	<b>94,060</b>
<b>Electors transferred from another electoral division into the proposed Division of Macnamara</b>		
Electors transferred from the existing Division of Higgins		
Prahran – Windsor	4,731	4,937
South Yarra – East	13,702	14,634
<b>Total transferred from the existing Division of Higgins</b>	<b>18,433</b>	<b>19,571</b>
<b>Total electors transferred from another electoral division into the proposed Division of Macnamara</b>	<b>18,433</b>	<b>19,571</b>
<b>Total for proposed Division of Macnamara</b>	<b>106,788</b>	<b>113,631</b>
<b>Electors transferred from the existing Division of Macnamara to another proposed electoral division</b>		
Electors transferred to proposed Division of Higgins		
Caulfield – North	14,572	15,243
Caulfield – South	3,871	3,903
Elsternwick	3,802	4,112
Ormond – Glen Huntly	620	658
St Kilda East	3,344	3,477
<b>Total transferred to proposed Division of Higgins</b>	<b>26,209</b>	<b>27,393</b>
<b>Total electors transferred from the existing Division of Macnamara to another proposed electoral division</b>	<b>26,209</b>	<b>27,393</b>

## Proposed Division of Mallee

Proposed division make up	Enrolment as at Wednesday 15 July 2020	Projected enrolment as at Sunday 26 January 2025
<b>Electors retained from the existing Division of Mallee</b>		
Avoca	2,002	2,026
Bendigo Region – North	99	111
Bendigo Region – South	92	104
Buloke	4,695	4,425
Castlemaine Region	19	20
Creswick – Clunes	0	0
Gannawarra	5,122	5,123
Horsham	12,508	12,460
Horsham Region	2,571	2,569
Irymple	4,848	5,180
Kerang	2,969	2,884
Loddon	5,409	5,396
Maryborough (Vic.)	6,278	6,421
Maryborough Region	4,265	4,370
Merbein	3,431	3,531
Mildura – North	12,403	12,409
Mildura – South	10,976	11,347
Mildura Region	2,623	2,645
Nhill Region	5,274	4,847
Red Cliffs	4,047	4,029
Robinvale	1,724	1,523
Southern Grampians	0	0
St Arnaud	2,754	2,607
Stawell	475	467
Swan Hill	7,667	7,493
Swan Hill Region	4,452	4,269
West Wimmera	2,055	2,029
Yarriambiack	5,043	4,761
<b>Total electors retained from the existing Division of Mallee</b>	<b>113,801</b>	<b>113,046</b>
<b>Electors transferred from another electoral division into the proposed Division of Mallee</b>		
Electors transferred from the existing Division of Wannon		
Horsham Region	0	0
Stawell	5,781	5,617
<b>Total transferred from the existing Division of Wannon</b>	<b>5,781</b>	<b>5,617</b>
<b>Total electors transferred from another electoral division into the proposed Division of Mallee</b>	<b>5,781</b>	<b>5,617</b>
<b>Total for proposed Division of Mallee</b>	<b>119,582</b>	<b>118,663</b>

## Proposed Division of Maribyrnong

Proposed division make up	Enrolment as at Wednesday 15 July 2020	Projected enrolment as at Sunday 26 January 2025
<b>Electors retained from the existing Division of Maribyrnong</b>		
Airport West	5,897	6,306
Ascot Vale	10,734	11,596
Essendon – Aberfeldie	20,484	22,293
Essendon Airport	3	3
Flemington	6,339	6,670
Flemington Racecourse	42	42
Glenroy	0	0
Gowanbrae	2,202	2,342
Keilor	18	18
Keilor Downs	0	0
Keilor East	19,778	20,523
Kensington (Vic.)	0	0
Moonee Ponds	11,033	11,736
Niddrie – Essendon West	5,353	5,873
Strathmore	7,405	8,031
<b>Total electors retained from the existing Division of Maribyrnong</b>	<b>89,288</b>	<b>95,433</b>
<b>Electors transferred from another electoral division into the proposed Division of Maribyrnong</b>		
Electors transferred from the existing Division of Calwell		
Gladstone Park – Westmeadows	6,105	6,196
Keilor	2,083	2,111
Melbourne Airport	75	75
Tullamarine	4,668	4,705
<b>Total transferred from the existing Division of Calwell</b>	<b>12,931</b>	<b>13,087</b>
Electors transferred from the existing Division of Melbourne		
Kensington (Vic.)	7,650	8,078
<b>Total transferred from the existing Division of Melbourne</b>	<b>7,650</b>	<b>8,078</b>
<b>Total electors transferred from another electoral division into the proposed Division of Maribyrnong</b>	<b>20,581</b>	<b>21,165</b>
<b>Total for proposed Division of Maribyrnong</b>	<b>109,869</b>	<b>116,598</b>
<b>Electors transferred from the existing Division of Maribyrnong to another proposed electoral division</b>		
Electors transferred to proposed Division of Fraser		
Braybrook	5,827	6,218
Footscray	5,535	5,889
Maribyrnong	8,400	9,156
West Footscray – Tottenham	5,132	5,446
<b>Total transferred to proposed Division of Fraser</b>	<b>24,894</b>	<b>26,709</b>
<b>Total electors transferred from the existing Division of Maribyrnong to another proposed electoral division</b>	<b>24,894</b>	<b>26,709</b>



## Proposed Division of McEwen

Proposed division make up	Enrolment as at Wednesday 15 July 2020	Projected enrolment as at Sunday 26 January 2025
<b>Electors retained from the existing Division of McEwen</b>		
Doreen	15,882	20,586
Gisborne	9,896	10,561
Hurstbridge	2,703	2,764
Kilmore – Broadford	7,089	8,467
Macedon	2,532	2,591
Mernda	8,954	12,474
Panton Hill – St Andrews	4,036	4,252
Plenty – Yarrambat	1,276	1,348
Riddells Creek	3,202	3,441
Romsey	7,420	8,002
Wallan	13,349	15,808
Whittlesea	6,337	6,820
Wollert	463	733
Woodend	2	2
Yea	0	0
<b>Total electors retained from the existing Division of McEwen</b>	<b>83,141</b>	<b>97,849</b>
<b>Electors transferred from another electoral division into the proposed Division of McEwen</b>		
Electors transferred from the existing Division of Bendigo		
Romsey	0	0
Woodend	5,529	6,140
<b>Total transferred from the existing Division of Bendigo</b>	<b>5,529</b>	<b>6,140</b>
Electors transferred from the existing Division of Jagajaga		
Plenty – Yarrambat	1,914	2,035
Research – North Warrandyte	3	3
Wattle Glen – Diamond Creek	10,517	10,886
<b>Total transferred from the existing Division of Jagajaga</b>	<b>12,434</b>	<b>12,924</b>
<b>Total electors transferred from another electoral division into the proposed Division of McEwen</b>	<b>17,963</b>	<b>19,064</b>
<b>Total for proposed Division of McEwen</b>	<b>101,104</b>	<b>116,913</b>
<b>Electors transferred from the existing Division of McEwen to another proposed electoral division</b>		
Electors transferred to proposed Division of Hawke		
Greenvale – Bulla	500	561
Sunbury	9,823	10,306
Sunbury – South	18,568	20,697
<b>Total transferred to proposed Division of Hawke</b>	<b>28,891</b>	<b>31,564</b>
<b>Total electors transferred from the existing Division of McEwen to another proposed electoral division</b>	<b>28,891</b>	<b>31,564</b>

## Proposed Division of Melbourne

Proposed division make up	Enrolment as at Wednesday 15 July 2020	Projected enrolment as at Sunday 26 January 2025
<b>Electors retained from the existing Division of Melbourne</b>		
Abbotsford	6,130	6,665
Carlton	7,328	8,827
Carlton North – Princes Hill	6,753	6,858
Collingwood	6,587	7,628
Docklands	3,714	4,396
East Melbourne	3,846	4,106
Fitzroy	7,693	8,009
Fitzroy North	10,023	10,655
Melbourne	8,884	10,170
North Melbourne	11,708	13,471
Parkville	3,822	4,126
Richmond (Vic.)	23,551	25,558
West Melbourne	4	4
Yarra – North	1,168	1,236
<b>Total electors retained from the existing Division of Melbourne</b>	<b>101,211</b>	<b>111,709</b>
<b>Electors transferred from another electoral division into the proposed Division of Melbourne</b>		
Electors transferred from the existing Division of Cooper		
Yarra – North	3,804	4,040
<b>Total transferred from the existing Division of Cooper</b>	<b>3,804</b>	<b>4,040</b>
Electors transferred from the existing Division of Wills		
Brunswick East	3,189	3,876
<b>Total transferred from the existing Division of Wills</b>	<b>3,189</b>	<b>3,876</b>
<b>Total electors transferred from another electoral division into the proposed Division of Melbourne</b>	<b>6,993</b>	<b>7,916</b>
<b>Total for proposed Division of Melbourne</b>	<b>108,204</b>	<b>119,625</b>
<b>Electors transferred from the existing Division of Melbourne to another proposed electoral division</b>		
Electors transferred to proposed Division of Maribyrnong		
Kensington (Vic.)	7,650	8,078
<b>Total transferred to proposed Division of Maribyrnong</b>	<b>7,650</b>	<b>8,078</b>
<b>Total electors transferred from the existing Division of Melbourne to another proposed electoral division</b>	<b>7,650</b>	<b>8,078</b>

## Proposed Division of Menzies

Proposed division make up	Enrolment as at Wednesday 15 July 2020	Projected enrolment as at Sunday 26 January 2025
<b>Electors retained from the existing Division of Menzies</b>		
Balwyn North	0	0
Bulleen	8,315	8,509
Doncaster	14,801	16,632
Doncaster East (North)	10,487	10,890
Doncaster East (South)	9,054	9,543
Donvale – Park Orchards	11,724	12,085
Research – North Warrandyte	2,193	2,236
Templestowe	12,108	12,086
Templestowe Lower	9,671	9,772
Warrandyte – Wonga Park	7,373	7,732
Wattle Glen – Diamond Creek	0	0
<b>Total electors retained from the existing Division of Menzies</b>	<b>85,726</b>	<b>89,485</b>
<b>Electors transferred from another electoral division into the proposed Division of Menzies</b>		
<b>Electors transferred from the existing Division of Chisholm</b>		
Blackburn	8,641	9,462
Box Hill	1,550	1,717
Box Hill North	7,141	7,589
Doncaster	0	0
Nunawading	2,491	2,615
<b>Total transferred from the existing Division of Chisholm</b>	<b>19,823</b>	<b>21,383</b>
<b>Electors transferred from the existing Division of Deakin</b>		
Mitcham (Vic.)	4,822	5,048
Nunawading	2,143	2,277
<b>Total transferred from the existing Division of Deakin</b>	<b>6,965</b>	<b>7,325</b>
<b>Total electors transferred from another electoral division into the proposed Division of Menzies</b>	<b>26,788</b>	<b>28,708</b>
<b>Total for proposed Division of Menzies</b>	<b>112,514</b>	<b>118,193</b>
<b>Electors transferred from the existing Division of Menzies to another proposed electoral division</b>		
<b>Electors transferred to proposed Division of Deakin</b>		
Croydon Hills – Warranwood	3,822	3,935
<b>Total transferred to proposed Division of Deakin</b>	<b>3,822</b>	<b>3,935</b>
<b>Electors transferred to proposed Division of Jagajaga</b>		
Eltham	15,796	16,255
Research – North Warrandyte	2,924	3,045
<b>Total transferred to proposed Division of Jagajaga</b>	<b>18,720</b>	<b>19,300</b>
<b>Total electors transferred from the existing Division of Menzies to another proposed electoral division</b>	<b>22,542</b>	<b>23,235</b>

## Proposed Division of Monash

Proposed division make up	Enrolment as at Wednesday 15 July 2020	Projected enrolment as at Sunday 26 January 2025
<b>Electors retained from the existing Division of Monash</b>		
Churchill	64	65
Drouin	13,494	16,026
Emerald – Cockatoo	0	0
Foster	6,989	7,079
Korumburra	7,213	7,530
Leongatha	8,424	8,696
Moe – Newborough	12,795	12,581
Mount Baw Baw Region	4,851	5,034
Phillip Island	9,339	10,515
Trafalgar (Vic.)	6,072	6,368
Upper Yarra Valley	0	0
Warragul	15,834	17,813
Wilson's Promontory	11	11
Wonthaggi – Inverloch	19,271	21,668
Yallourn North – Glengarry	0	0
Yarra Valley	0	0
<b>Total electors retained from the existing Division of Monash</b>	<b>104,357</b>	<b>113,386</b>
<b>Total for proposed Division of Monash</b>	<b>104,357</b>	<b>113,386</b>
<b>Electors transferred from the existing Division of Monash to another proposed electoral division</b>		
Electors transferred to proposed Division of La Trobe		
Bunyip – Garfield	5,574	5,938
Koo Wee Rup	5,637	6,410
<b>Total transferred to proposed Division of La Trobe</b>	<b>11,211</b>	<b>12,348</b>
<b>Total electors transferred from the existing Division of Monash to another proposed electoral division</b>	<b>11,211</b>	<b>12,348</b>

## Proposed Division of Nicholls

Proposed division make up	Enrolment as at Wednesday 15 July 2020	Projected enrolment as at Sunday 26 January 2025
<b>Electors retained from the existing Division of Nicholls</b>		
Benalla Region	38	41
Bendigo Region – North	0	0
Cobram	4,694	4,600
Echuca	11,708	11,656
Euroa	660	687
Kilmore – Broadford	3,964	4,557
Kyabram	8,185	8,242
Lockington – Gunbower	2,917	2,943
Moirā	2,104	2,175
Mooroopna	5,855	5,964
Nagambie	3,387	3,669
Numurkah	9,131	9,204
Rochester	3,149	3,168
Rushworth	3,084	3,023
Seymour	4,812	4,836
Seymour Region	2,969	3,007
Shepparton – North	12,785	13,135
Shepparton – South	15,959	16,297
Shepparton Region – East	2,859	2,791
Shepparton Region – West	7,306	7,364
Yarrawonga	6,558	7,288
Yea	27	29
<b>Total electors retained from the existing Division of Nicholls</b>	<b>112,151</b>	<b>114,676</b>
<b>Total for proposed Division of Nicholls</b>	<b>112,151</b>	<b>114,676</b>

## Proposed Division of Scullin

Proposed division make up	Enrolment as at Wednesday 15 July 2020	Projected enrolment as at Sunday 26 January 2025
<b>Electors retained from the existing Division of Scullin</b>		
Bundoora – North	4,564	5,049
Bundoora – West	4,141	4,247
Epping – East	8,619	8,837
Epping – South	5,217	5,148
Epping – West	6,463	7,620
Lalor	15,150	15,966
Mernda	3,904	5,212
Mill Park – North	12,832	13,059
Mill Park – South	8,268	8,250
South Morang (North)	7,983	8,871
South Morang (South)	8,248	8,501
Thomastown	13,752	13,786
Wollert	8,171	12,195
<b>Total electors retained from the existing Division of Scullin</b>	<b>107,312</b>	<b>116,741</b>
<b>Total for proposed Division of Scullin</b>	<b>107,312</b>	<b>116,741</b>

## Proposed Division of Tucker (existing Division of Corangamite)

Proposed division make up	Enrolment as at Wednesday 15 July 2020	Projected enrolment as at Sunday 26 January 2025
<b>Electors retained from the existing Division of Corangamite</b>		
Bannockburn	5,033	6,086
Belmont	0	0
Clifton Springs	12,119	14,583
Corio – Norlane	0	0
Grovedale	21,204	26,450
Highton	1,110	1,182
Leopold	9,847	10,748
Newcomb – Moolap	1,394	1,456
Ocean Grove – Barwon Heads	20,507	24,876
Point Lonsdale – Queenscliff	4,134	4,608
Portarlington	7,241	8,246
Torquay	16,006	18,954
Winchelsea	2,405	2,496
<b>Total electors retained from the existing Division of Corangamite</b>	<b>101,000</b>	<b>119,685</b>
<b>Total for proposed Division of Tucker</b>	<b>101,000</b>	<b>119,685</b>
<b>Electors transferred from the existing Division of Corangamite to another proposed electoral division</b>		
Electors transferred to proposed Division of Ballarat		
Golden Plains – South	4,565	5,145
<b>Total transferred to proposed Division of Ballarat</b>	<b>4,565</b>	<b>5,145</b>
Electors transferred to proposed Division of Wannon		
Colac Region	1,194	1,177
Lorne – Anglesea	4,459	4,638
Otway	2,912	2,886
Winchelsea	2,331	2,376
<b>Total transferred to proposed Division of Wannon</b>	<b>10,896</b>	<b>11,077</b>
<b>Total electors transferred from the existing Division of Corangamite to another proposed electoral division</b>	<b>15,461</b>	<b>16,222</b>

## Proposed Division of Wannon

Proposed division make up	Enrolment as at Wednesday 15 July 2020	Projected enrolment as at Sunday 26 January 2025
<b>Electors retained from the existing Division of Wannon</b>		
Ararat	5,672	5,652
Ararat Region	2,387	2,328
Avoca	678	702
Beaufort	3,010	3,161
Camperdown	2,730	2,831
Colac	9,201	9,401
Colac Region	3,041	2,980
Corangamite – North	4,110	4,012
Corangamite – South	5,326	5,107
Glenelg (Vic.)	6,783	6,891
Hamilton (Vic.)	7,656	7,542
Horsham Region	0	0
Moyne – East	4,997	4,879
Moyne – West	7,371	7,527
Portland	8,575	8,519
Southern Grampians	4,713	4,534
Stawell	0	0
Warrnambool – North	16,399	17,332
Warrnambool – South	9,678	9,576
<b>Total electors retained from the existing Division of Wannon</b>	<b>102,327</b>	<b>102,974</b>
<b>Electors transferred from another electoral division into the proposed Division of Wannon</b>		
Electors transferred from the existing Division of Corangamite		
Colac Region	1,194	1,177
Lorne – Anglesea	4,459	4,638
Otway	2,912	2,886
Winchelsea	2,331	2,376
<b>Total transferred from the existing Division of Corangamite</b>	<b>10,896</b>	<b>11,077</b>
<b>Total electors transferred from another electoral division into the proposed Division of Wannon</b>	<b>10,896</b>	<b>11,077</b>
<b>Total for proposed Division of Wannon</b>	<b>113,223</b>	<b>114,051</b>
<b>Electors transferred from the existing Division of Wannon to another proposed electoral division</b>		
Electors transferred to proposed Division of Ballarat		
Golden Plains – North	3,426	3,785
Golden Plains – South	809	911
Smythes Creek	3,090	3,258
<b>Total transferred to proposed Division of Ballarat</b>	<b>7,325</b>	<b>7,954</b>
Electors transferred to proposed Division of Mallee		
Horsham Region	0	0
Stawell	5,781	5,617
<b>Total transferred to proposed Division of Mallee</b>	<b>5,781</b>	<b>5,617</b>
<b>Total electors transferred from the existing Division of Wannon to another proposed electoral division</b>	<b>13,106</b>	<b>13,571</b>



## Proposed Division of Wills

Proposed division make up	Enrolment as at Wednesday 15 July 2020	Projected enrolment as at Sunday 26 January 2025
<b>Electors retained from the existing Division of Wills</b>		
Brunswick	19,871	21,686
Brunswick East	5,925	6,977
Brunswick West	10,341	11,095
Coburg	19,155	20,128
Coburg North	3,007	3,212
Fawkner	8,392	8,737
Glenroy	13,770	14,521
Gowanbrae	0	0
Hadfield	4,134	4,252
Pascoe Vale	16,699	18,117
Pascoe Vale South	7,610	8,152
<b>Total electors retained from the existing Division of Wills</b>	<b>108,904</b>	<b>116,877</b>
<b>Total for proposed Division of Wills</b>	<b>108,904</b>	<b>116,877</b>
<b>Electors transferred from the existing Division of Wills to another proposed electoral division</b>		
Electors transferred to proposed Division of Melbourne		
Brunswick East	3,189	3,876
<b>Total transferred to proposed Division of Melbourne</b>	<b>3,189</b>	<b>3,876</b>
<b>Total electors transferred from the existing Division of Wills to another proposed electoral division</b>	<b>3,189</b>	<b>3,876</b>





