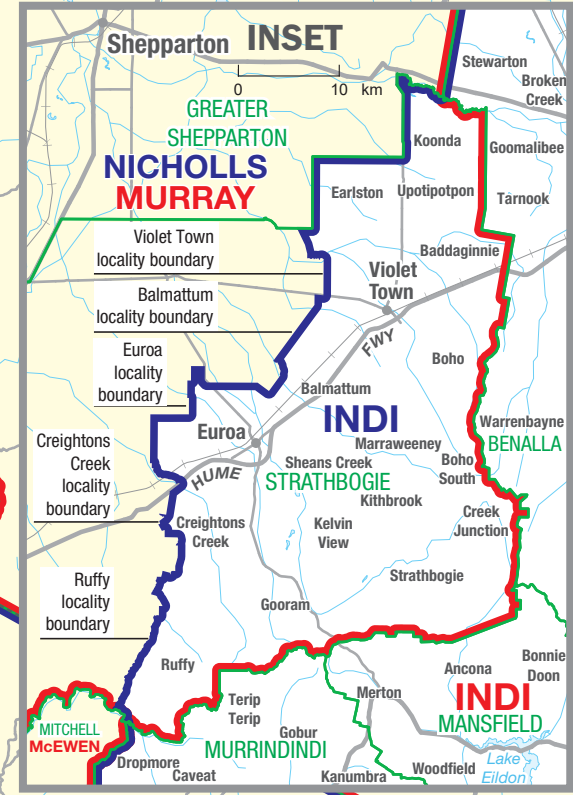
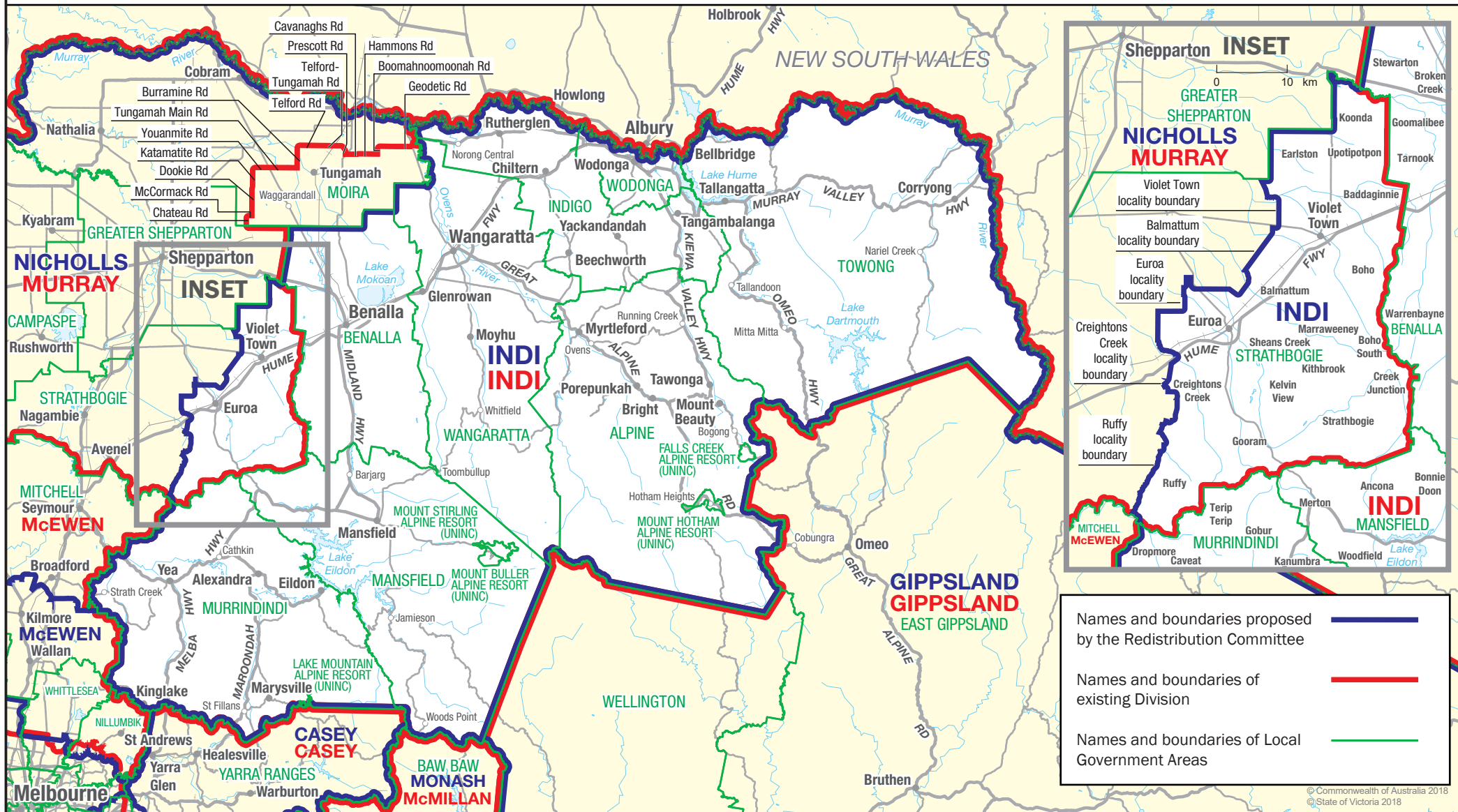
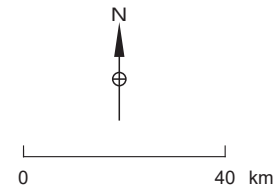




April 2018
**MAP OF PROPOSED
 COMMONWEALTH ELECTORAL DIVISION OF
 INDI**



Names and boundaries proposed by the Redistribution Committee ————

Names and boundaries of existing Division ————

Names and boundaries of Local Government Areas ————