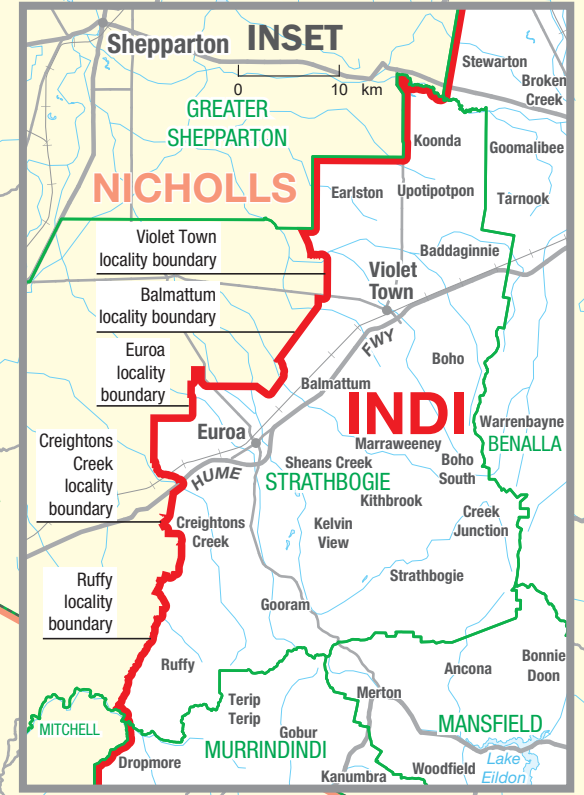
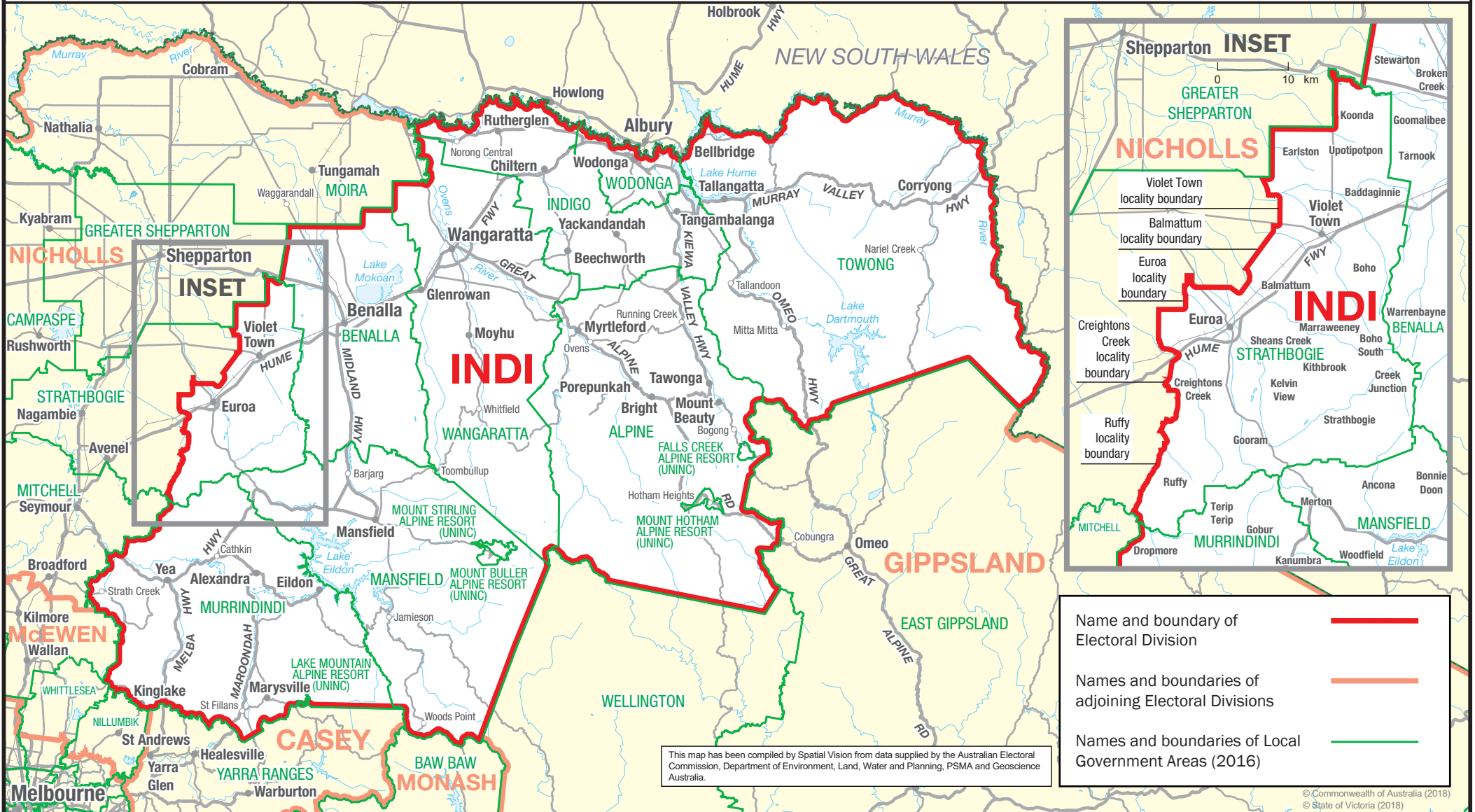
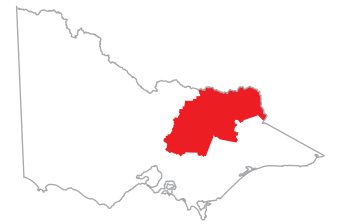




July 2018  
**MAP OF THE FEDERAL  
 ELECTORAL DIVISION OF  
 INDI**



0 40 km



Name and boundary of Electoral Division	<span style="color: red; font-weight: bold;">———</span>
Names and boundaries of adjoining Electoral Divisions	<span style="color: orange; font-weight: bold;">———</span>
Names and boundaries of Local Government Areas (2016)	<span style="color: green; font-weight: bold;">———</span>

This map has been compiled by Spatial Vision from data supplied by the Australian Electoral Commission, Department of Environment, Land, Water and Planning, PSMa and Geoscience Australia.