

SOURCES
 This map has been compiled by Sinclair Knight Merz from data supplied by the Australian Electoral Commission, the State of Tasmania, Geoscience Australia, ABS Local Government Area ASGC Ed 2007 and MapInfo Australia.

DISCLAIMER
 This map has been compiled from various sources and the publisher and/or contributors accept no responsibility for any injury, loss or damage arising from its use or errors or omissions therein. While all care is taken to ensure a high degree of accuracy users are invited to verify any map discrepancies.

© Australian Electoral Commission
 No part of this map may be reproduced without written permission.

2009
 COMMONWEALTH OF AUSTRALIA



Commonwealth Electoral Act 1918

STATE OF TASMANIA
 Map of the Commonwealth Electoral Division of

LYONS

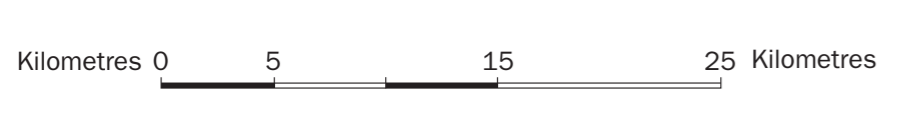
Names and Boundaries of Electoral Divisions

LYONS

Names and Boundaries of Local Government Areas

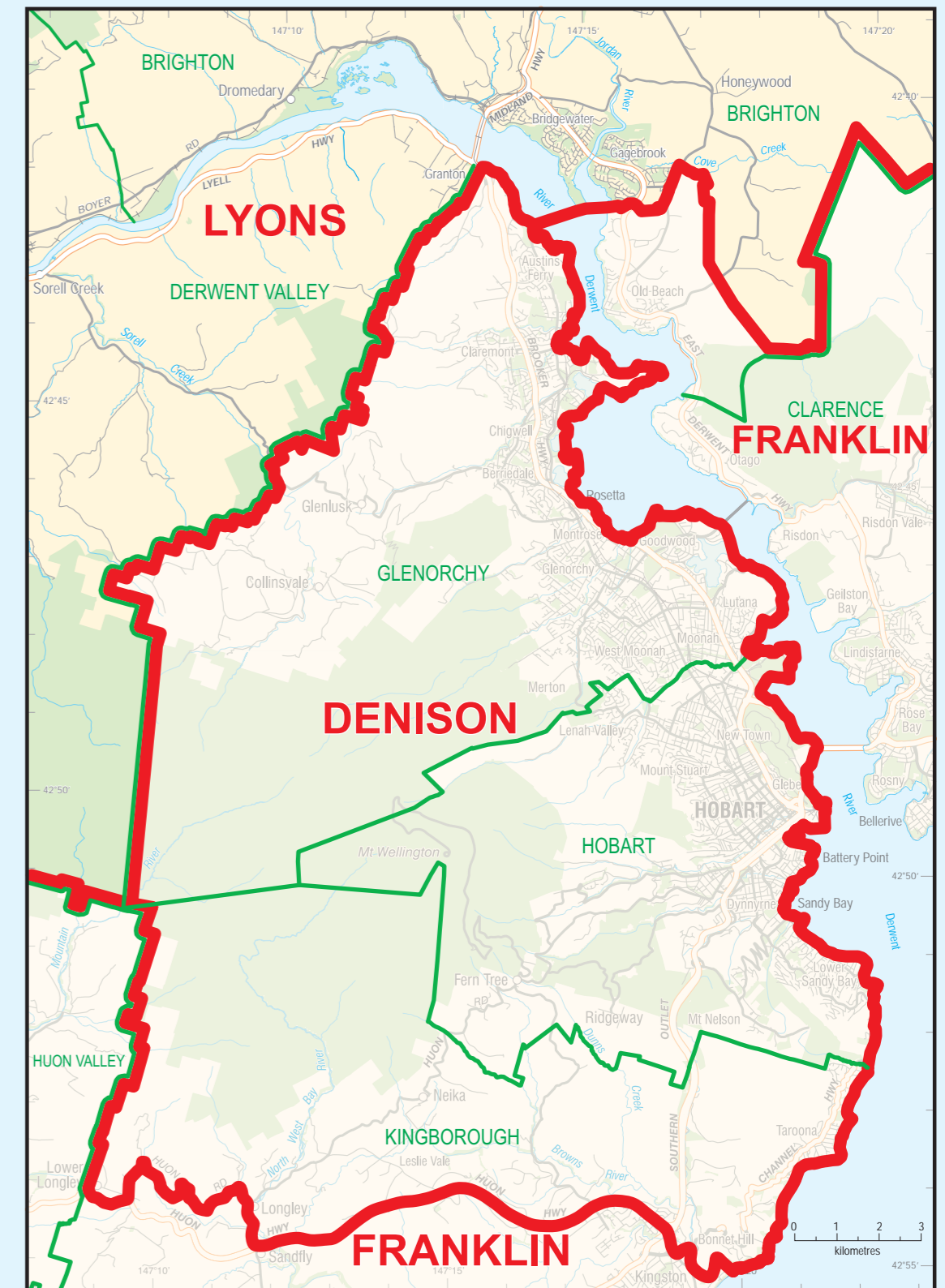
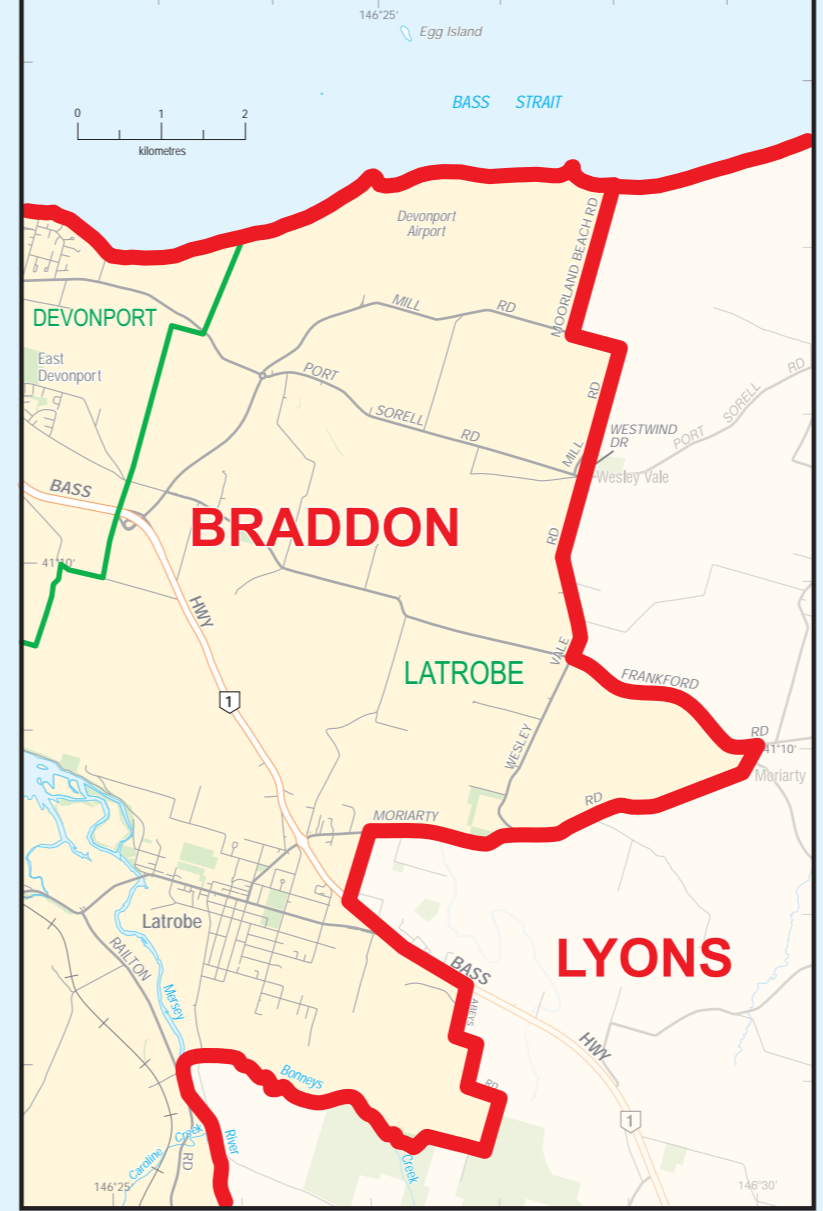
DORSET

Map Number TAS05/2009



SIMPLE CONIC PROJECTION WITH STANDARD PARALLELS 18° AND 36°S

Sheet 1 of 1



includes Macquarie Island