



**THE FEDERAL
REDISTRIBUTION
NEW SOUTH WALES**

Suggestion 50

NSW Nationals

80 pages



SUGGESTIONS SUBMISSION

to the Redistribution Committee
for New South Wales

on behalf of the NSW Nationals

THIS PAGE IS INTENTIONALLY LEFT BLANK

Redistribution Committee for New South Wales
Australian Electoral Commission
Locked Bag 4007
Canberra ACT 2601

Dear Commissioners

It is our pleasure to submit a Suggestions Submission on behalf of the NSW Nationals.

In creating our Suggestions Submission, we have used MapInfo Pro 2023 so that our Suggestions can easily be viewed and analysed by Commissioners and staff.

Please be advised that our Suggestions Submission comprises the following:

1. A written submission in PDF format with a summary of Suggestions, a commentary on the methodology we have used in formulating them, the suggestions in detail and a detailed map of each of the suggested 46 electoral divisions for display on the Commission's website;
2. The Suggestions in MapInfo format.

We would also like to take the opportunity to thank the Redistribution Committee for New South Wales for the opportunity to provide our suggestions.

Yours sincerely

Joe Lundy
State Director

THIS PAGE IS INTENTIONALLY LEFT BLANK

SUGGESTIONS SUBMISSION

to the Redistribution Committee for New South Wales

on behalf of the NSW Nationals

Introduction	9
Methodology	11
Starting Points And Corridors	12
Electoral Enrolment	12
A Brief Comment on Projection Data	12
Addressing the Enrolment Shortfall In Western NSW	13
Maintaining Existing Electoral Boundaries Where Possible	13
Community of Interest	14
Communications and Travel	14
Physical Features and Area	15
Abolished Electoral Divisions – New Electoral Divisions	15
Conclusion	16
Suggestions In Detail	17
North Coast Region	18
Central Coast/Hunter Region	19
Western NSW Region	20
South Coast Region	21
Sydney Region & South West Sydney Region	22
Northern Sydney Region & North West Sydney Region	24
Western Sydney Region	25
Maps Of Suggested Divisions	27

THIS PAGE IS INTENTIONALLY LEFT BLANK



INTRODUCTION

THIS PAGE IS INTENTIONALLY LEFT BLANK

INTRODUCTION

This Suggestions Submission is made in response to the Australian Electoral Commissioner's invitation to members of the public to submit written suggestions about the redistribution of federal electoral divisions in New South Wales.

The NSW Nationals acknowledges that New South Wales will decrease its representation from 47 to 46 Federal electoral divisions. We note that in making the proposed redistribution, the Redistribution Committee will do so in accordance with section 66 (3) of the Commonwealth Electoral Act 1918, namely:

(a) shall, as far as practicable, endeavour to ensure that, if the State or Territory were redistributed in accordance with the proposed redistribution, the number of electors enrolled in each Electoral Division in the State or Territory would not, at the projection time determined under section 63A, be less than 96.5% or more than 103.5% of the average divisional enrolment of that State or Territory at that time; and

(b) subject to paragraph (a), shall give due consideration, in relation to each proposed Electoral Division, to:

(i) community of interests within the proposed Electoral Division, including economic, social and regional interests;

(ii) means of communication and travel within the proposed Electoral Division;

(iv) the physical features and area of the proposed Electoral Division; and

(v) the boundaries of existing Divisions in the State or Territory;

and subject thereto the quota of electors for the State or Territory shall be the basis for the proposed redistribution, and the Redistribution Committee may adopt a margin of allowance, to be used whenever necessary, but in no case shall the quota be departed from to a greater extent than one-tenth more or one-tenth less.

The NSW Nationals are also the only political Party dedicated solely to representing the people living in regional New South Wales. It is for this reason that our Suggestions Submission for the 2023 New South Wales Federal Redistribution are focused first on ensuring that the boundaries drawn in regional areas represent and are built upon the strongest possible communities of interests - local government areas - subject to the numerical criteria under which the current redistribution must be carried out.

While the NSW Nationals are primarily focused on regional NSW, we also recognise that the 2023 New South Wales Federal Redistribution must consider the state as a whole. Therefore, we have provided detailed Suggestions not only for the region-based divisions - but for all 46 electoral divisions - to demonstrate how our commonsense Suggestions for regional NSW can be adopted, whilst ensuring that metropolitan-based divisions can also be redrawn in a methodical way, respecting community of interest and within the numerical and statutory criteria.

THIS PAGE IS INTENTIONALLY LEFT BLANK



METHODOLOGY

METHODOLOGY

At the outset, we note that the suggestions of the NSW Nationals fully comply with the statutory requirements of section 66 (3) of the Commonwealth Electoral Act 1918.

STARTING POINTS AND CORRIDORS

The redrawing of NSW's electoral divisions needs to begin from logical fixed starting points. It is anticipated that the Redistribution Committee for New South Wales will work both inwards from the corners of the state and outwards from the Central Sydney metropolitan area.

With regards to this process, there are nine (9) distinct and logical regions that the NSW Nationals have adopted so that the Redistribution Committee for New South Wales can understand our reasoning:

- North Coast Region
- The Central Coast/Hunter Region
- Western NSW Region
- South Coast Region
- Sydney Region
- South West Sydney Region
- Northern Sydney Region
- Western Sydney Region

ELECTORAL ENROLMENT

At the time of the redistribution, the number of enrolled electors in each Electoral Division must not vary by more than 10 per cent (up or down) from the quota or average number – whilst at the same time - the number of projected enrolled electors in each Electoral Division must not vary by more than 3.5 per cent (up or down) from the quota in April 2028.

Although there is no requirement that each electoral division must be drawn so that their actual and projected enrolment has negligible variation from the quota, there are significant growth corridors located in

metropolitan Sydney and declining growth areas in regional NSW that need to be accommodated for in the redrawing of NSW's electoral divisions.

Therefore, one can assume that the full permissible variation of actual and projected enrolment can be employed to allow existing electoral divisions to maintain their current boundaries in full or large part to help minimise voter disruption where possible – whilst at the same time, ensuring an even spread of growth areas across multiple divisions to assist in electoral stability during the life of these new boundaries.

Although the NSW National's Suggestions Submission makes full use of the actual enrolment variation from the quota - all of our suggested electoral divisions fall between -2.46% (suggested Division of Lyne) and 2.17% (suggested Division of Werriwa).

A BRIEF COMMENT ON PROJECTION DATA

While the NSW Nationals accept the Commissioners' decision in relation to divisional boundaries is based on the projection data released for the purpose of this redistribution, we perceive a discrepancy in how the data is calculated between regional and metropolitan areas. T

Take for example the divisions of Cook and Parkes. The division of Cook currently sits at -7.96% from quota with a projected enrolment in 2028 taking it to -3.51%. Parkes, by contrast, presently has a similar variance from the average divisional enrolment (-8.53%), yet is projected to have a variance of -15.5% by April 2028. Greater clarity on the methodology to determine projected enrolment would be, in the view of the NSW Nationals, beneficial.

ADDRESSING THE ENROLMENT SHORTFALL IN WESTERN NSW

With the Starting Points/Corridors defined as earlier, The NSW Nationals set about analysing and identifying the logical and straight forward potential transfer of electors to address the enrolment shortfall in Western NSW.

In reviewing the divisions located in the North Coast and Central Coast/Hunter Regions, it is clear that these two regions are currently nearly 1/5 of an electoral division over projected quota and needs to shed electors.

This is can easily be done by providing additional enrolment for the Division of New

CURRENT DIVISIONS	AUGUST 2023		APRIL 2028	
	ENROL.	DEV.	ENROL.	DEV.
	5566489	-	5962555	-
121011	0.00%	129621	0.00%	
Cowper	131515	8.68%	135536	4.56%
Lyne	126513	4.55%	132775	2.43%
Page	123663	2.19%	129995	0.29%
Paterson	135332	11.83%	144824	11.73%
Richmond	122977	1.62%	129794	0.13%
Dobell	119946	-0.88%	131442	1.41%
Hunter	131588	8.74%	135536	4.56%
Newcastle	123370	1.95%	130623	0.77%
Robertson	112982	-6.63%	125241	-3.38%
Shortland	117337	-3.04%	122767	-5.29%
TOTALS/QUOTAS	1245223	10.29	1318533	10.17

England, which can then in turn provide some electors to help to address some of the enrolment shortfalls in Western NSW.

On their current boundaries, the divisions in Western NSW Region (including the Divisions of Eden Monaro and Gilmore) also currently sits 29% under projected quota and unfortunately the additional electors from the Division of New England will not suffice on its own to make up the shortfall.

CURRENT DIVISIONS	Aug-23		Apr-28	
	ENROL.	DEV.	ENROL.	DEV.
	5566489	-	5962555	-
121011	0.00%	129621	0.00%	
Calare	122,798	1.48%	126,537	-2.38%
Eden-Monaro	116,732	-3.54%	124,402	-4.03%
Farrer	121,734	0.60%	127,265	-1.82%
Gilmore	128,991	6.59%	134,884	4.06%
Parkes	110,690	-8.53%	109,528	-15.50%
Riverina	117,550	-2.86%	117,407	-9.42%
TOTALS/QUOTAS	718495	5.94	740023	5.71

However, the three (3) regional LGAs located in the western end of the Division of Hume - Hilltops Council (part), Upper Lachlan Shire Council & Goulburn Mulwaree Council – have a combined projected enrolment of 32,937 electors, which certainly does.

By relocating the electors back to a traditional regional-based NSW division, this then allows a minimal change scenario to occur in the Western NSW Region and ensures that the aspects of the statutory criteria set out in Section 66 (3) (b) of the Act can be strictly adhered to with a near perfect quota for the region.

The movement for the Division of Hume further up the Hume Corridor towards Sydney is also a natural trend, which is exactly what has occurred with the Division of Werriwa being relocated closer and closer to metropolitan Sydney at every recent federal redistribution in NSW.

MAINTAINING EXISTING ELECTORAL BOUNDARIES WHERE POSSIBLE

In previous redistributions, the Redistribution Committee for New South Wales has utilised existing electoral boundaries as a starting point for designing new ones.

Electoral boundaries themselves are one of the factors that comprise a community of interest. However, necessary departures

from well-established boundaries to manage the excessive population growths/shortfalls and enhance community of interest have been utilised by the NSW Nationals in our submission – particularly in the high-growth areas of the Liverpool-Camden corridor & Western Sydney, and the low-growth areas of Northern Sydney, the St George region, and the Canterbury Road corridor.

COMMUNITY OF INTEREST

The NSW Nationals recognise the difficulties faced in attempting to establish a precise definition of what constitutes a ‘community.’

We submit that the Redistribution Committee for New South Wales should - subject to numerical considerations - seek to create electoral divisions that - where practical - reflect natural and pre-existing communities. This would suggest that where a group of electors identify themselves as part of an existing ‘community’, every effort should be made to avoid dividing them between electoral divisions.

This is not to suggest that an electoral division should only comprise electors from a particular cultural, professional, or socio-economic group. A typical ‘community’ will still include a diverse range of citizens. Individuals who shop in the same area, read the same local newspaper, or send their children to schools in a local area are likely to identify as part of a ‘community.’ However, they are still likely to encompass a broad range of socio-economic and cultural groupings.

Rather than seeking to create an artificial form of social homogeneity in electoral divisions, the Redistribution Committee for New South Wales should strive to use

‘community of interest’ as a concept, which defines geographical areas. For example, local government areas (LGAs) in regional areas and utilising state electoral boundaries and locality/suburb boundaries in the metropolitan areas.

In rural electoral divisions, economic, social and regional interests tend to have a greater salience and LGA boundaries are generally a far stronger indicator of community of interest than elsewhere in the state. By and large, LGA boundaries also reflect the significant natural physical features of the State.

Therefore, electoral divisions should be drawn in rural areas that incorporate whole LGAs in the one division where possible, subject to the necessary numerical considerations and requirements as set out in the Act. For example, our suggested boundaries in Western NSW are heavily based on LGA boundaries and we have effectively reduced the number of LGA splits in this region from three (3) to two (2). This is provided in greater detail later in this submission.

The NSW Nationals have used existing and past federal, state, LGA and locality/suburb boundaries extensively in its Suggestion Submission - trying to avoid splits as far as possible - and railway lines, major roads and waterways have been substituted where necessary.

COMMUNICATIONS AND TRAVEL

Ease of travel and communication is an important consideration when attempting to establish electoral divisions. When a number of different localities need to be incorporated into an electoral division, preference should be given to grouping those that are connected by major transport corridors, railways, or other major

roads. All efforts should be made to avoid creating electoral divisions where different parts would have difficulty communicating with one another.

Where it becomes necessary to divide a community, the dividing line should ideally represent a barrier to communication corridors. Such barriers can often take the form of physical features, such as rivers, major highways/motorways, or railway lines.

Major roads have often provided an obvious boundary in metropolitan divisions. They frequently serve as postcode and locality boundaries and will often clearly denote a community of interest. There are, however, certain instances where a community will be grouped around or along a main road corridor or connected by a major road corridor and therefore using it as a boundary may ultimately divide communities. This situation applies equally in rural and metropolitan divisions.

Railway lines often provide a better guide to community boundaries than major roads. Not only do they tend to prove more of a barrier to cross-communication than roads, but using a railway line as a boundary often eliminates the confusing situation where electors living on opposite sides of a given street end up residing in different divisions. A similar argument applies to major highways.

PHYSICAL FEATURES AND AREA

The physical features of any division provide an invaluable guide in drawing electoral boundaries, as they generally complement the key considerations of community of interest and ease of communication.

Inevitably, physical features that may be considered 'natural' boundaries for electoral divisions occur more frequently in rural

areas. The Great Dividing Range or the Hawkesbury River, for example, are obvious cases in point.

In metropolitan areas, natural physical features such as waterways and bushland can also make good boundaries, provided the use does not occur at odds with the enhancement of community of interest or the use of communication/travel corridors.

ABOLISHED ELECTORAL DIVISIONS – NEW ELECTORAL DIVISION

There are a number of high-growth and low-growth areas in metropolitan Sydney that will require the significant focus of the Redistribution Committee for New South Wales during this redistribution process. These areas include the high-growth area of the Liverpool-Camden corridor & Western Sydney, and the low-growth areas of Northern Sydney, the St George region, and the Canterbury Road corridor.

To deal with these anomalies, the NSW Nationals suggests in its Submission to:

- Abolish the Electoral Division of Grayndler;
- Abolish the Electoral Division of North Sydney; and
- Create a new electoral division centred around the locality of Guildford, south of Parramatta.

As previously stated, the NSW Nationals are also the only political Party dedicated solely to representing the people living in regional New South Wales. For this reason, we offer our submission for metropolitan divisions as a guide to demonstrate how our regional submission fits in the broader State, and have chosen to not offer a name suggestion for this new suggested electoral division.

CONCLUSION

While the above material has outlined the most important factors the NSW Nationals have adopted in developing our approach and what we submit the Redistribution Committee for New South Wales should consider, the list is by no means exhaustive.

For example, it may be appropriate to consider the history of electoral boundaries in a particular area or boundaries that have been long established may be more worthy of preservation.

None of the principles discussed above can be absolute, and there will at times be conflict between them. On occasions, the tyranny of numbers may ultimately dictate a boundary that divides a community. While this is regrettable, there are instances where there are no other realistic options available.

Conversely, if there is a proposed electoral division with a projected enrolment that utilises a full permissible variation (but still within statutory requirements), it may be more beneficial to accept the enrolment rather than to obtain or lose extra electors by dividing an existing community of interest, particularly in rural and regional areas.

The NSW Nationals also recognise the statutory constraints the Commissioners work within to achieve the outcome of fairly distributed electoral divisions, however we continue to argue that a truly fair model for the distribution of electoral divisions would not result in divisions that are as large as some in Western NSW. We contend that larger divisions should be afforded more deviation from the average divisional enrolment, which would prevent divisions such as Parkes and Farrer from being as geographically large as they must be.

In conclusion, the NSW Nationals submit that this redistribution process must be conducted fairly and impartially and has no doubt that the Redistribution Committee for New South Wales will pursue an outcome that enhances electoral fairness.



SUGGESTIONS

IN DETAIL

SUGGESTIONS IN DETAIL

NORTH COAST REGION

CURRENT DIVISIONS	AUGUST 2023		APRIL 2028	
	ENROL.	DEV.	ENROL.	DEV.
	5566489	-	5962555	-
	121011	0.00%	129621	0.00%
Cowper	131515	8.68%	135536	4.56%
Lyne	126513	4.55%	132775	2.43%
Page	123663	2.19%	129995	0.29%
Paterson	135332	11.83%	144824	11.73%
Richmond	122977	1.62%	129794	0.13%
TOTALS/QUOTAS	640000	5.29	672924	5.19

As can be clearly seen from the current and projected enrolment numbers for the divisions that make up the North Coast Region, internal boundary adjustments need to be made to both the Divisions of Cowper and Paterson, as well as managing the excess growth of nearly 1/5 of a division in the region.

The only plausible region for this excess population to be relocated to is the Central Coast/Hunter Region, as the Great Dividing Range is a clear barrier to communications as determined by both Federal and State redistribution committees over many years.

To effectively manage the over enrolment of the Division of Cowper, the NSW Nationals suggest two common sense changes to its boundaries:

1. relocating the locality of Korora into the Division of Page to the north, which will reunite the entire locality within the one division (Page); and
2. relocating the localities of Gum Scrub, Cooperabung, Telegraph Point and Hacks Ferry west of the Pacific Highway into the Division of Lyne

With the movement of those localities into the Division of Lyne, the division now falls outside of the permissible projected

variances. To compensate for the additional enrolment, the NSW Nationals suggest that the Redistribution Committee for New South Wales has the opportunity to reunite the split Maitland City Council LGA into one division (Division of Paterson) – and in turn, relocate the currently split component of the Cessnock City Council currently residing in the Division of Paterson into the Division of Hunter.

One further change to the Division of Paterson to deal with excess enrolment is suggested by the NSW Nationals – the transfer to the Division of Newcastle of the entire localities of Fern Bay and Fullerton Cove. This suggested change would also mean that the boundary between the Divisions of Paterson and Newcastle would be the same at both a State and Federal level.

Not only do these commonsense Suggestions manage the excess growth in the North Coast Region and the Division of Cowper, it provides the Redistribution Committee for New South Wales the opportunity to reunite two currently split regional LGAs into single divisions.

SUGGESTED DIVISIONS	AUGUST 2023		APRIL 2028	
	ENROL.	DEV.	ENROL.	DEV.
	5566489	-	5962555	-
	121011	0.00%	129621	0.00%
Cowper	128052	5.82%	132088	1.90%
Lyne	120513	-0.41%	126435	-2.46%
Page	126062	4.17%	132416	2.16%
Paterson	121616	0.50%	129958	0.26%
Richmond	122977	1.62%	129794	0.13%
TOTALS/QUOTAS	619220	5.12	650691	5.02

CENTRAL COAST/HUNTER REGION

CURRENT DIVISIONS	AUGUST 2023		APRIL 2028	
	ENROL.	DEV.	ENROL.	DEV.
	5566489	-	5962555	-
	121011	0.00%	129621	0.00%
Dobell	119946	-0.88%	131442	1.41%
Hunter	131588	8.74%	135536	4.56%
Newcastle	123370	1.95%	130623	0.77%
Robertson	112982	-6.63%	125241	-3.38%
Shortland	117337	-3.04%	122767	-5.29%
TOTALS/QUOTAS	605223	5.00	645609	4.98

With the suggested enhancements to the North Coast Region resulting in added enrolment for the Central Coast/Hunter Region, any excess enrolment can effectively be transferred into the Division of New England to assist in managing its enrolment shortfall.

In reviewing the Divisions of Robertson and Dobell, the NSW Nationals suggest that these two divisions can actually be self-serving in dealing with the Division of Robertson's need for additional enrolment. To this end, the NSW Nationals suggest keeping nearly the entire boundary between these two divisions intact and making a minor boundary change around the locality of Wamberal.

With no suggested changes to the Division of Shortland's southern boundary – and its need to gain further enrolment – the logical location would be within the division's interface with the Divisions of Newcastle & Hunter in the north. Therefore, the NSW Nationals suggest expanding the northern boundary to Lake Road (Division of Hunter) and the current LGA & State Electorate boundary (Division of Newcastle).

With the added suggested enrolment transfer for the Division of Paterson and the removal of enrolment to the Division of Shortland, one further suggestion is offered to provide electoral stability for the Division of Newcastle moving forward – the minor retraction of its western boundary.

With the above suggested enhancements to the divisions in the Central Coast/Hunter Region including the reunification of two regional LGAs into single divisions, the Division of Hunter needs to shed enrolment at its western end.

Therefore, the NSW Nationals suggest relocating the entire Muswellbrook Shire Council LGA from the Division of Hunter to the Division of New England. However, the Division of Hunter still needs to shed further enrolment and unfortunately the Singleton Council LGA currently has 17,230 electors, meaning leaving it in the Division of Hunter would cause the division to be over the permissible projected variance – and removing it the Division of New England would place it under the permissible projected variance.

Therefore, as mentioned earlier in our Submission, the tyranny of numbers may ultimately dictate a boundary that divides a community. While this is regrettable, there are instances where there are no other realistic options available and the most clearly defined and logical divider of the Singleton Council LGA is the Hunter River. Therefore, the NSW Nationals suggest transferring those electors north of the Hunter River into the Division of New England.

This Suggestion – although not ideal – would however provide a near perfect current and projected quota for the Central Coast/Hunter Region.

SUGGESTED DIVISIONS	AUGUST 2023		APRIL 2028	
	ENROL.	DEV.	ENROL.	DEV.
	5566489	-	5962555	-
	121011	0.00%	129621	0.00%
Dobell	118220	-2.31%	129505	-0.09%
Hunter	124621	2.98%	129998	0.29%
Newcastle	123539	2.09%	131618	1.54%
Robertson	114708	-5.21%	127178	-1.88%
Shortland	123286	1.88%	128898	-0.56%
TOTALS/QUOTAS	604374	4.99	647197	4.99

WESTERN NSW REGION

CURRENT DIVISIONS	AUGUST 2023		APRIL 2028	
	ENROL.	DEV.	ENROL.	DEV.
	5566489	-	5962555	-
	121011	0.00%	129621	0.00%
Calare	122798	1.48%	126537	-2.38%
Farrer	121734	0.60%	127265	-1.82%
New England	115732	-4.36%	115345	-11.01%
Parkes	110690	-8.53%	109528	-15.50%
Riverina	117550	-2.86%	117407	-9.42%
TOTALS/QUOTAS	588504	4.86	596082	4.60

With the enrolment transfer from the Division of Hunter to the Division of New England, the Division of New England is now outside of the permissible variances on current and projected enrolments - and can in turn provide some electors to help to address some of the enrolment shortfalls in Western NSW.

On their current boundaries, the divisions in Western NSW Region (including the Divisions of Eden Monaro and Gilmore) currently sits 29% under projected quota and unfortunately the additional electors from the Division of New England will not suffice on its own to make up the shortfall.

However, the three (3) regional LGAs located in the western end of the Division of Hume - Hilltops Council (part), Upper Lachlan Shire Council & Goulburn Mulwaree Council – have a combined projected enrolment of 32,937 electors which certainly does.

By relocating the electors back to a traditional regional-based NSW division, this then allows a minimal change scenario to occur in the Western NSW Region and ensures that the aspects of the statutory criteria set out in Section 66 (3) (b) of the Act can be strictly adhered to with a near perfect quota for the region.

Therefore, the NSW Nationals offer the following Suggestions to the divisions located in the Western NSW Region:

1. transferring the split section of Gwyder Shire Council LGA from the Division of England so that it can be located within the one division (Parkes);

- transferring the northern section of the Inverell Shire Council LGA north of Inverell along locality boundaries from the Division of New England to the suggested Division of Parkes;
- transferring the split section of Dubbo Regional Council LGA from the Division of Calare so that it can be located within the one division (Parkes);
- transferring the entire Parkes Shire Council LGA from the Division of Riverina to the suggested Division of Parkes;
- transferring the northern section of the Lachlan Shire Council LGA (north of Condobolin) from the Division of Riverina to the suggested Division of Parkes;
- transferring the entire Cowra Shire Council LGA from the Division of Riverina to the suggested Division of Calare;
- transferring the entire Lockhart Shire Council LGA from the Division of Riverina to the suggested Division of Farrer;
- transferring the entire Snow Valleys Council and Yass Valley Council LGAs from the Division of Eden Monaro to the suggested Division of Riverina;
- transferring the split section Hilltops Council LGA from the Division of Hume so that it can be located within the one division (Riverina); and
- transferring the entire Upper Lachlan Shire Council LGA from the Division of Hume to the suggested Division of Riverina.

SUGGESTED DIVISIONS	AUGUST 2023		APRIL 2028	
	ENROL.	DEV.	ENROL.	DEV.
	5566489	-	5962555	-
	121011	0.00%	129621	0.00%
Calare	126570	4.59%	130224	0.47%
Farrer	124114	2.56%	129619	0.00%
New England	133047	9.95%	131694	1.60%
Parkes	127967	5.75%	126654	-2.29%
Riverina	130090	7.50%	130792	0.90%
TOTALS/QUOTAS	641788	5.30	648983	5.01

SOUTH COAST REGION

CURRENT DIVISIONS	AUGUST 2023		APRIL 2028	
	ENROL.	DEV.	ENROL.	DEV.
	5566489	-	5962555	-
	121011	0.00%	129621	0.00%
Cunningham	118123	-2.39%	117869	-9.07%
Eden-Monaro	116732	-3.54%	124402	-4.03%
Gilmore	128991	6.59%	134884	4.06%
Hume	125549	3.75%	138104	6.54%
Whitlam	128272	6.00%	132897	2.53%
TOTALS/QUOTAS	617667	5.10	648156	5.00

Although the South Coast Region theoretically and in isolation is essentially a self-serving region that can address enrolment imbalances within its existing divisions, the need to transfer enrolment into the Western NSW Regions previously suggested means that further change is needed – particularly as it relates to the Division of Hume.

As previously stated, the NSW Nationals believe that the movement of the Division of Hume further up the Hume Corridor towards Sydney is a natural trend, which is exactly what has occurred with the Division of Werriwa being relocated closer and closer to metropolitan Sydney at every recent federal redistribution in NSW.

With the enrolment transfer of the entire Snow Valleys Council and Yass Valley Council LGAs from the Division of Eden Monaro to the suggested Division of Riverina, Eden Monaro needs to gain further enrolment which it can easily do by transferring in the entire Goulburn Mulwaree Council LGA from the Division of Hume.

With these changes, the suggested Division of Eden Monaro still needs to gain a little more enrolment, which it can do through the existing split of Eurobodalla Shire Council from the over-enrolled Division of Gilmore. To this end, the NSW Nationals

suggest relocating the entire localities of Tuross Head, Turlinjah, Coila, Wamban, Bergalia, Bingie and Meringo from the Division of Gilmore to the suggested Division of Eden Monaro – which will also allow for the Division of Gilmore to be in the permissible projected variance whilst retaining its existing northern boundary which is all existing LGA boundaries.

To assist the two Woollongong based divisions to gain the necessary projected enrolment to ensure electoral stability, the NSW Nationals suggest transferring the remainder of the southern component of Wingecarribee Shire Council (locality of Bundanoon and the surrounds) into the suggested Division of Whitlam - and in turn transferring the entire localities of Berkeley & Cringila, and the remainder of the currently split localities of Lake Heights and Unanderra, into the suggested Division of Cunningham.

To offset the losses to the south for the Division of Hume, the NSW Nationals suggest that Hume can gain further enrolment from the Camden Council and the Liverpool City Council already residing within its boundaries with the additions of the localities of Oran Park (all), Harrington Park (remainder), Bringelly (remainder) and Badgerys Creek (part) for the suggested Division of Macarthur.

SUGGESTED DIVISIONS	AUGUST 2023		APRIL 2028	
	ENROL.	DEV.	ENROL.	DEV.
	5566489	-	5962555	-
	121011	0.00%	129621	0.00%
Cunningham	127266	5.17%	127095	-1.95%
Eden-Monaro	118722	-1.89%	127612	-1.55%
Gilmore	126257	4.34%	132013	1.85%
Hume	111644	-7.74%	129058	-0.43%
Whitlam	123996	2.47%	128758	-0.67%
TOTALS/QUOTAS	607885	5.02	644536	4.97

SYDNEY REGION & SOUTH WEST SYDNEY REGION

CURRENT DIVISIONS	AUGUST 2023		APRIL 2028	
	ENROL.	DEV.	ENROL.	DEV.
	5566489	-	5962555	-
	121011	0.00%	129621	0.00%
Blaxland	110001	-9.10%	122692	-5.35%
Grayndler	111079	-8.21%	111454	-14.02%
Kingsford-Smith	115481	-4.57%	120776	-6.82%
Reid	116485	-3.74%	125674	-3.04%
Sydney	122549	1.27%	121661	-6.14%
Watson	110765	-8.47%	123370	-4.82%
Wentworth	104081	-13.99%	102383	-21.01%
TOTALS/QUOTAS	790441	6.53	828010	6.39

CURRENT DIVISIONS	AUGUST 2023		APRIL 2028	
	ENROL.	DEV.	ENROL.	DEV.
	5566489	-	5962555	-
	121011	0.00%	129621	0.00%
Banks	108512	-10.33%	119557	-7.76%
Barton	112326	-7.18%	121919	-5.94%
Cook	111384	-7.96%	125069	-3.51%
Fowler	112414	-7.10%	127624	-1.54%
Hughes	108110	-10.66%	120601	-6.96%
Macarthur	140280	15.92%	171700	32.46%
Werriwa	132460	9.46%	159054	22.71%
TOTALS/QUOTAS	825486	6.82	945524	7.29

As previously stated, the NSW Nationals offer a suggestion for electoral boundaries in metropolitan Sydney purely to demonstrate cohesion in our Statewide submission. As the NSW Nationals, a regionally-based organisation, are better placed to argue regional communities of interest, other submissions are likely better placed to argue metropolitan communities of interest.

As can clearly be seen by the current and projected enrolment numbers for the seven divisions that make up the Sydney Region, there is only enough enrolment for 6.39 quotas. Given this region is bordered by the Pacific Ocean, Botany Bay and Sydney Harbour, there will need to be a general shift westward to gain the necessary enrolment.

However, it should also be noted at this time that the adjoining divisions of the South West Sydney Region (Banks & Barton) are also severely under quota – and when

combined with the divisions of the Sydney Region – the quota for these 9 divisions drops to 8.25. Therefore, it is suggested by the NSW Nationals that one of these divisions face abolition.

In determining which division may be abolished in the region, the clear starting point is the Divisions of Wentworth and Kingsford Smith. With regards to the Division of Wentworth, the NSW Nationals suggest the inclusion of the like-minded communities of Coogee, South Coogee and more from Randwick from the Division of Kingsford Smith. In turn – and to offset the losses to the suggested Division of Wentworth, the NSW Nationals suggest the transfer of the localities of Roseberry, Zetland, Waterloo, Alexandria, Erskville, Eveleigh (part) and Newtown (part) from the Division of Sydney in the suggested Division of Kingsford Smith.

With the suggested Division of Sydney well under quota, the natural inclusion of the localities of Birchgrove, Balmain, Balmain East, Rozelle, Lilyfield, Leichhardt, Annandale & Stanmore (north of the railway line) will assist in providing a near perfect projected quota.

Before turning our attention to the Division of Grayndler, the NSW Nationals noted that the Division of Reid will also need projected enrolment to ensure electoral stability moving forward. With its western and southern boundaries clearly established, the NSW Nationals suggest the straightforward inclusion of the locality of Haberfield from the Division of Grayndler into the suggested Division of Reid, which will provide this suggested division with a very minor deviation from the projected quota.

With nearly 50% of the Division of Grayndler now redistributed into the

suggested Divisions of Sydney and Reid – and the need to transfer the remaining enrolment into the two adjoining Divisions of Barton and Watson which are both well under quota – the NSW Nationals contend that the logical choice is for the Division of Grayndler to be ABOLISHED.

The enrolment remaining west of Roberts Road (Greenacre) and King Georges Road has sufficient enrolment to address the enrolment shortfalls of Divisions of Watson and Barton – with the later also needing to shed a small amount of enrolment to assist the Division of Cook with their electoral stability.

Therefore, the NSW Nationals suggest:

1. splitting this area effectively in half along the M5 & Wardell Road, with the northern section becoming the suggested Division of Watson and the southern section the suggested Division of Barton;
2. transferring a section of the locality of Brighton-Le-Sands bounded by Bay Street and W Botany Street to the Division of Cook;
3. the resultant effect will also move the Division of Blaxland further eastward and north of Milperra Road and Canterbury Road; and
4. transferring enrolment for the localities of Lansdowne and Chipping Norton from the Division of Fowler to the suggested Division of Hughes

Turning our attention to addressing the massive growth issues in the south west corridor, the only way to effectively manage this growth and to ensure all divisions fall within the permissible tolerances on both current and projected enrolment, is to split the growth corridor between four divisions

– the Divisions of Hume, Macarthur, Werriwa and Fowler.

As we have already stated our suggestions between the Divisions of Hume and Macarthur, the NSW Nationals would like to table the following further suggestions as they relate to the northern boundaries of the suggested Division of Macarthur and the suggested Divisions of Werriwa and Fowler:

1. relocating and reuniting the split localities of Leppington and Denham Court from the Division of Werriwa to the suggested Division of Macarthur;
2. transferring the localities of Ingleburn, Bow Bowing, Minto (part) & St Andrews (part) from the Division of Macarthur to the suggested Division of Werriwa;
3. transferring the localities of Rossmore (part), Kemps Creek (part), Austral, Cecil Park (part), West Hoxton, Middleton Grange, Len Waters Estate, Hinchinbrook, Elizabeth Hills, Green Valley, Bonnyrigg Heights, Bonnyrigg (part), Busby (part) and Mount Pritchard (part) from the Division of Werriwa to the suggested Division of Fowler;
4. transferring the localities of Liverpool and Warwick Farm (part) from the Division of Fowler to the suggested Division of Werriwa;
5. transferring the localities of Abbotsbury and Bossley Park from the Division of Fowler to the suggested Division of McMahon; and
6. removing the localities of Cabramatta (part), Canley Vale (part), Villawood (part) and Fairfield East from the Division of Fowler.

Once these suggestions are completed,

what remains unallocated to a division will form a new division south of Parramatta and centred on the locality of Guildford.

As previously stated, The NSW Nationals are the only political Party dedicated solely to representing the people living in regional New South Wales. For this reason, we have chosen to not offer a name suggestion for this new suggested electoral division – instead leaving it to the determination of the Redistribution Committee for New South Wales should they find it an acceptable suggestion.

SUGGESTED DIVISIONS	AUGUST 2023		APRIL 2028	
	ENROL.	DEV.	ENROL.	DEV.
	5566489	-	5962555	-
	121011	0.00%	129621	0.00%
Blaxland	115165	-4.83%	129560	-0.05%
Grayndler	ABOLISHED			
Kingsford-Smith	125275	3.52%	131848	1.72%
NEW Division	114187	-5.64%	128524	-0.85%
Reid	120166	-0.70%	129188	-0.33%
Sydney	132712	9.67%	129702	0.06%
Watson	122108	0.91%	130682	0.82%
Wentworth	130767	8.06%	129289	-0.26%
TOTALS/QUOTAS	860380	7.11	908793	7.01

SUGGESTED DIVISIONS	AUGUST 2023		APRIL 2028	
	ENROL.	DEV.	ENROL.	DEV.
	5566489	-	5962555	-
	121011	0.00%	129621	0.00%
Banks	117936	-2.54%	130338	0.55%
Barton	120571	-0.36%	129921	0.23%
Cook	113893	-5.88%	127830	-1.38%
Fowler	112029	-7.42%	128704	-0.71%
Hughes	116663	-3.59%	129892	0.21%
Macarthur	109301	-9.68%	131821	1.70%
Werriwa	109473	-9.53%	132430	2.17%
TOTALS/QUOTAS	799866	6.61	910936	7.03

NORTHERN SYDNEY REGION & NORTH WEST SYDNEY REGION

CURRENT DIVISIONS	AUGUST 2023		APRIL 2028	
	ENROL.	DEV.	ENROL.	DEV.
	5566489	-	5962555	-
	121011	0.00%	129621	0.00%
Bradfield	109126	-9.82%	109523	-15.51%
Mackellar	111700	-7.69%	117968	-8.99%
North Sydney	112630	-6.93%	112566	-13.16%
		-		
Warringah	105759	12.60%	105958	-18.26%
TOTALS/QUOTAS	439215	3.63	446015	3.44
Bennelong	116790	-3.49%	122124	-5.78%
		-		
Berowra	106739	11.79%	109154	-15.79%
Mitchell	126812	4.79%	148572	14.62%
Parramatta	109049	-9.88%	119570	-7.75%
TOTALS/QUOTAS	459390	3.80	499420	3.85

When addressing the enrolment shortfall north of the Sydney Harbour and Parramatta River, the NSW Nationals found it extremely useful to view the Northern Sydney and North Western Sydney Regions in tandem. When reviewing these eight divisions, it is clear that with only 7.29 projected quotas that a division will likely need to be abolished somewhere in the centre of these two regions.

With the need for the Divisions of Mackellar and Bradfield to address their shortfalls by gaining addition projected enrolment from the south – and the need for the Division of Warringah to gain projected enrolment from the west – the Division of Sydney will automatically lose over 36,000 projected electors before beginning to attempt to address its own enrolment shortfall.

Therefore, the NSW Nationals suggest the Division of Bennelong should be retained and the Division of North Sydney should be abolished.

This decision will result in the movement east of the Divisions of Parramatta and Bennelong, and a contraction of the Division

of Mitchell's boundary to assist with the enrolment shortfall currently being experienced by the Division of Berowra. In fact, the NSW Nationals suggest that the Division of Parramatta can be located east of Hard Drive and Ernest Street in the west and north of the M4.

SUGGESTED DIVISIONS	AUGUST 2023		APRIL 2028	
	ENROL.	DEV.	ENROL.	DEV.
	5566489	-	5962555	-
	121011	0.00%	129621	0.00%
Bradfield	126608	4.63%	128452	-0.90%
Mackellar	122730	1.42%	129468	-0.12%
North Sydney	ABOLISHED			
Warringah	128855	6.48%	128320	-1.00%
TOTALS/QUOTAS	378193	3.13	386240	2.98

SUGGESTED DIVISIONS	AUGUST 2023		APRIL 2028	
	ENROL.	DEV.	ENROL.	DEV.
	5566489	-	5962555	-
	121011	0.00%	129621	0.00%
Bennelong	130101	7.51%	131253	1.26%
Berowra	125142	3.41%	127856	-1.36%
Mitchell	109542	-9.48%	130883	0.97%
Parramatta	118434	-2.13%	128052	-1.21%
TOTALS/QUOTAS	483219	3.99	518044	4.00

WESTERN SYDNEY REGION

CURRENT DIVISIONS	AUGUST 2023		APRIL 2028	
	ENROL.	DEV.	ENROL.	DEV.
	5566489	-	5962555	-
	121011	0.00%	129621	0.00%
Chifley	126954	4.91%	148639	14.67%
Greenway	125882	4.03%	144158	11.22%
Lindsay	127763	5.58%	144334	11.35%
Macquarie	108671	-10.20%	117867	-9.07%
McMahon	111293	-8.03%	125817	-2.93%
TOTALS/QUOTAS	600563	4.96	680815	5.25

With the aforementioned suggestions of the NSW Nationals for the South West Sydney Region, this allows for a straight forward redrawing of the Western Sydney Region's internal boundaries to ensure electoral stability for the region's divisions.

To this end, the NSW Nationals suggest:

1. the transfer of the localities of Emu Heights, Emu Plains and Leonay from the Division of Lindsay to the suggested Division of Macquarie;

2. the transfer of the locality of Colyton (part) bounded by the M4, Bennet Road and Ropes Creek from the Division of Lindsay to the suggested Division of McMahon;
3. the remainder of the locality of Quakers Hill – and the localities of Marayong and Blacktown (part) from the Division of Chifley to the suggested Division of Greenway; and
4. the southern section of the Division of Greenway south of Bungaribee Road, Wall Park Avenue and Seven Hills Road to the suggested Division of McMahon.

SUGGESTED DIVISIONS	AUGUST 2023		APRIL 2028	
	ENROL.	DEV.	ENROL.	DEV.
	5566489	-	5962555	-
	121011	0.00%	129621	0.00%
Chifley	110206	-8.93%	129140	-0.37%
Greenway	111971	-7.47%	128875	-0.58%
Lindsay	113698	-6.04%	129017	-0.47%
Macquarie	119011	-1.65%	129051	-0.44%
McMahon	116678	-3.58%	131052	1.10%
TOTALS/QUOTAS	571564	4.72	647135	4.99

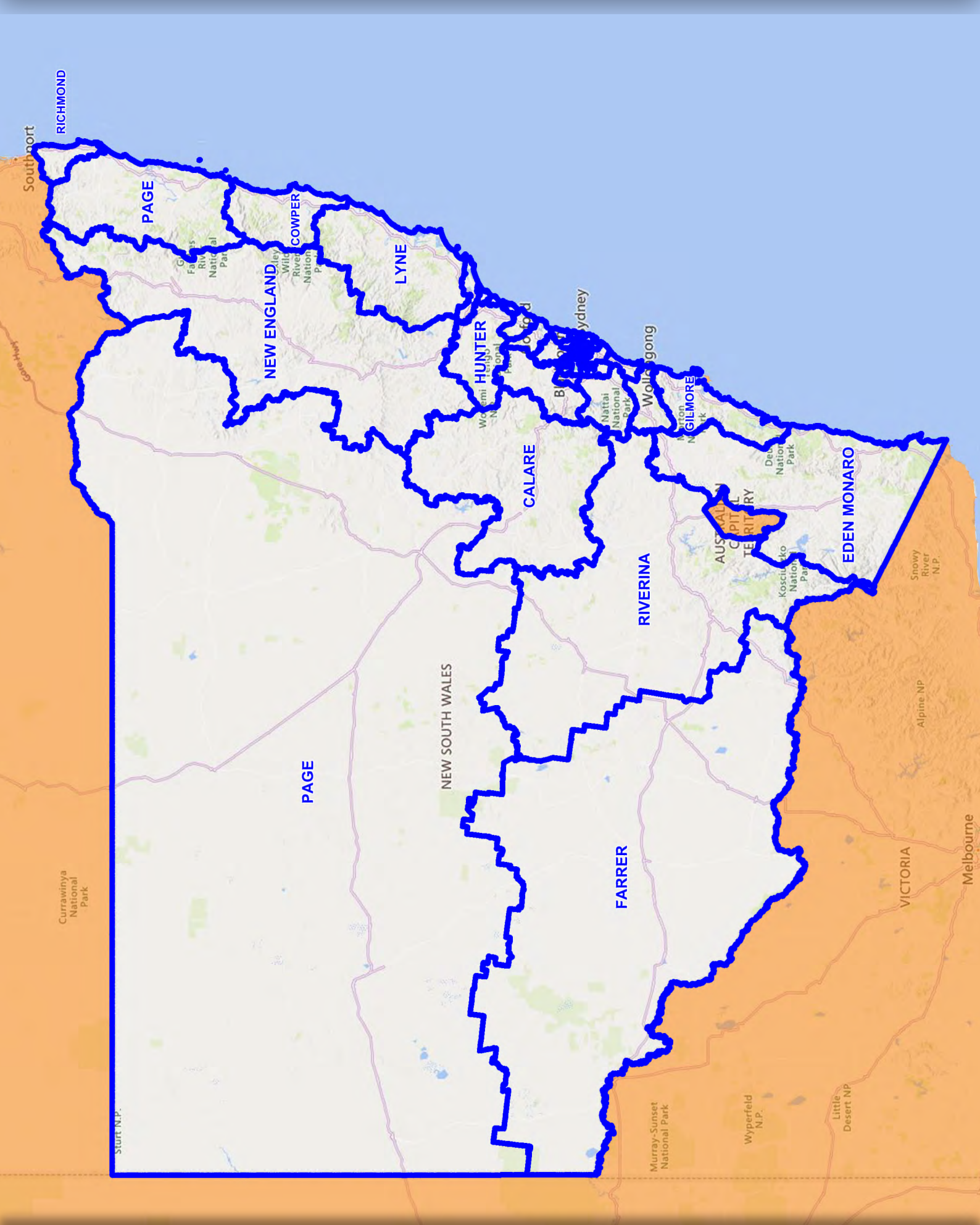
THIS PAGE IS INTENTIONALLY LEFT BLANK



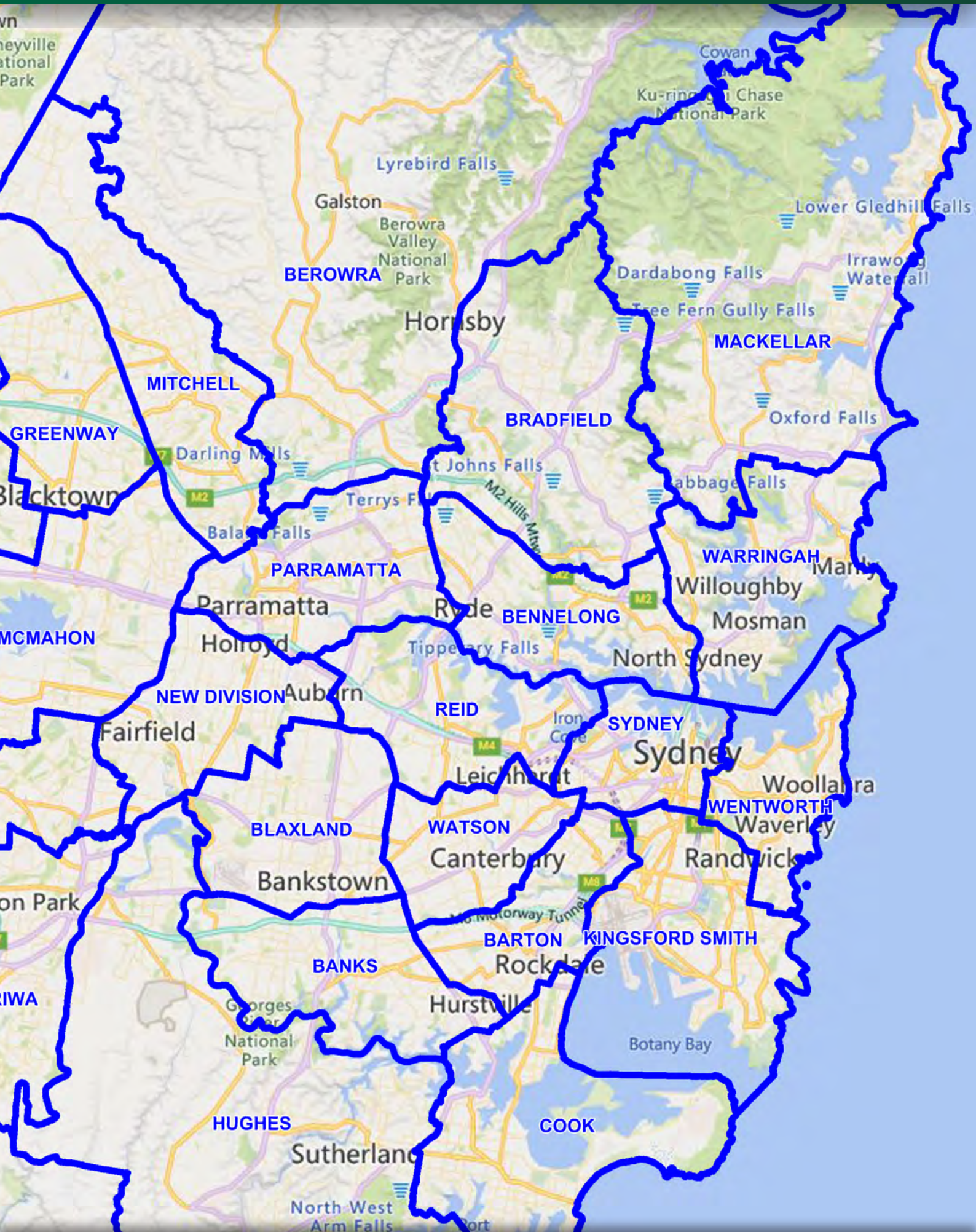
MAPS OF SUGGESTED ELECTORAL DIVISIONS

THIS PAGE IS INTENTIONALLY LEFT BLANK

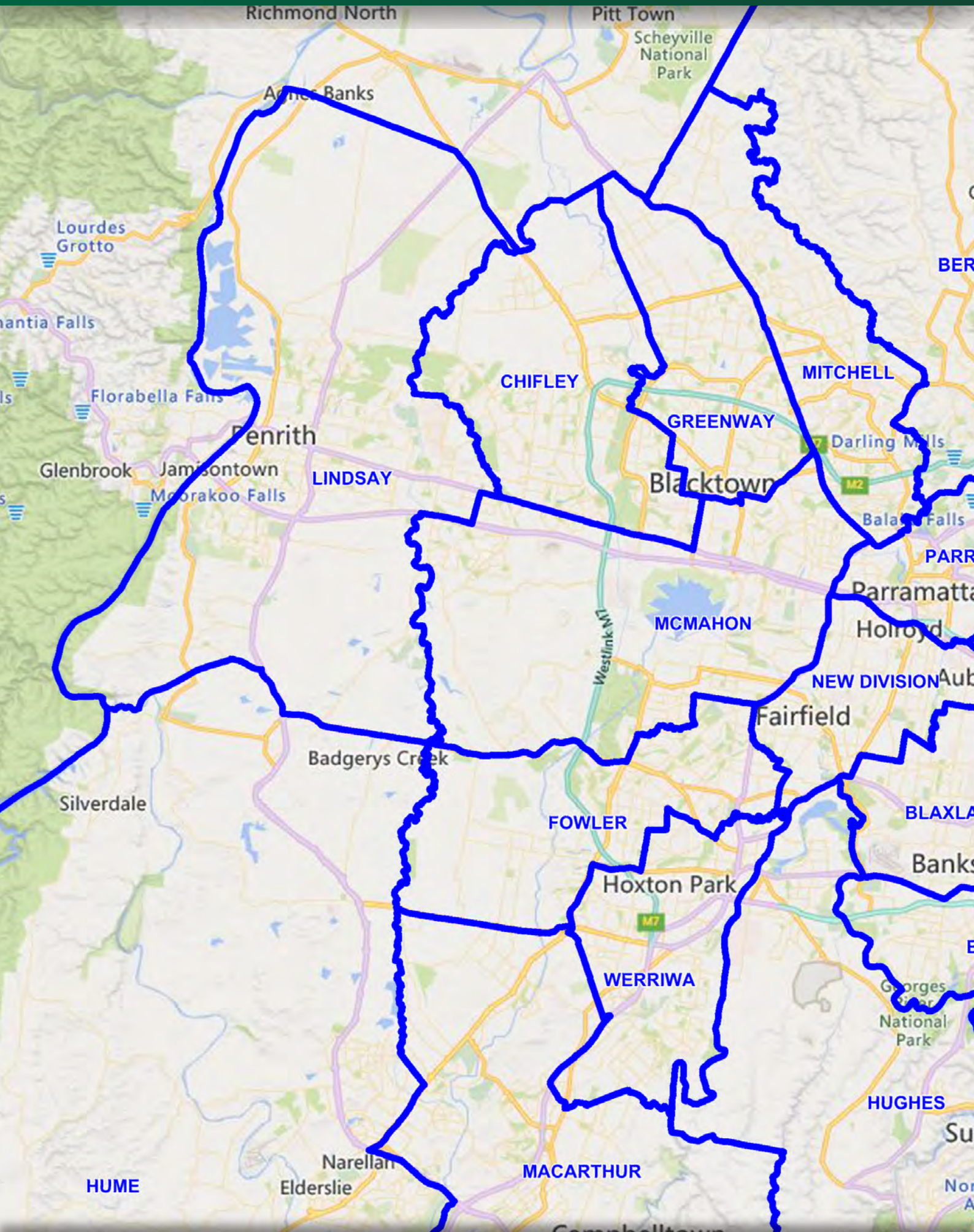
NSW OVERVIEW - All Electoral Divisions



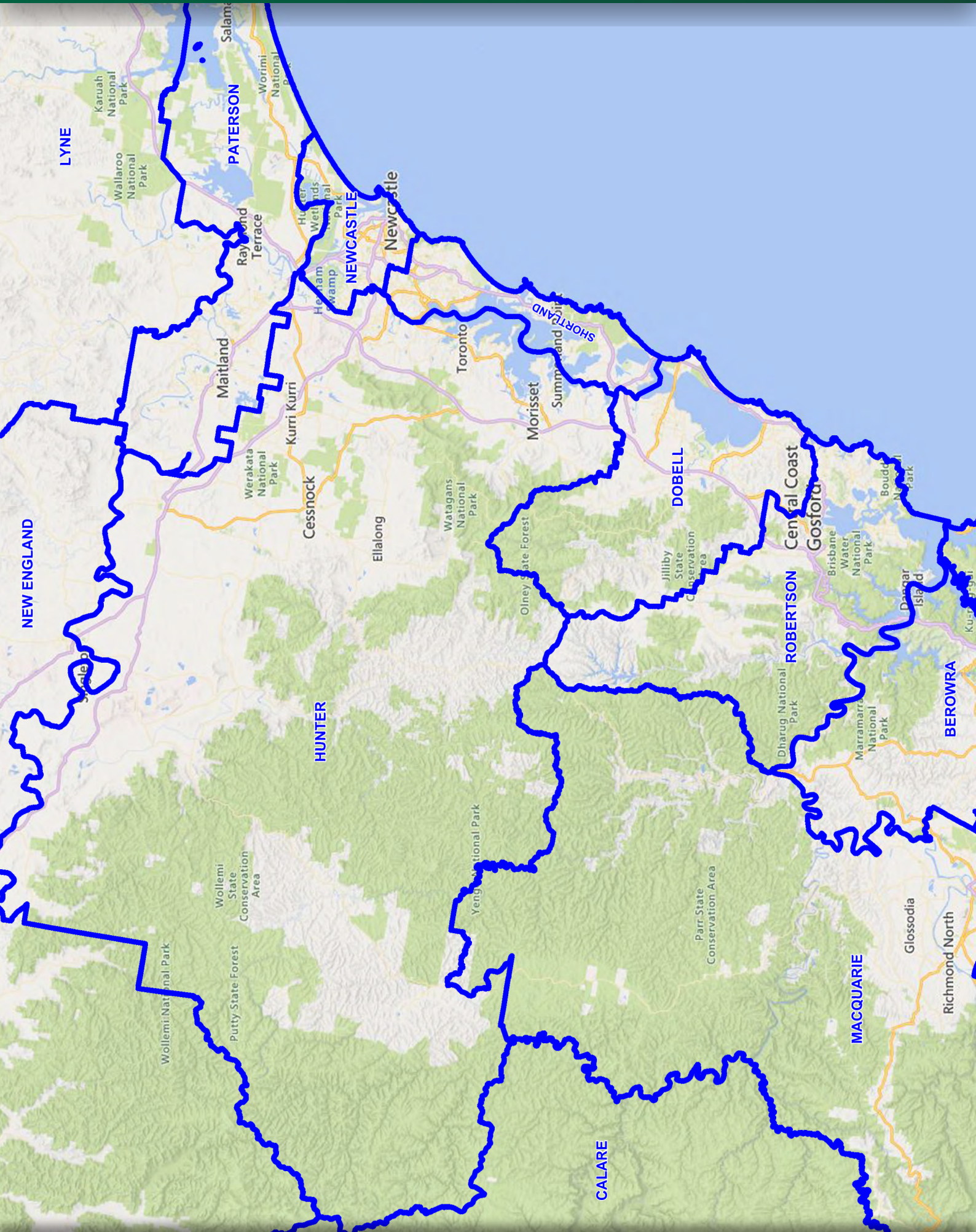
GREATER SYDNEY - All Electoral Divisions



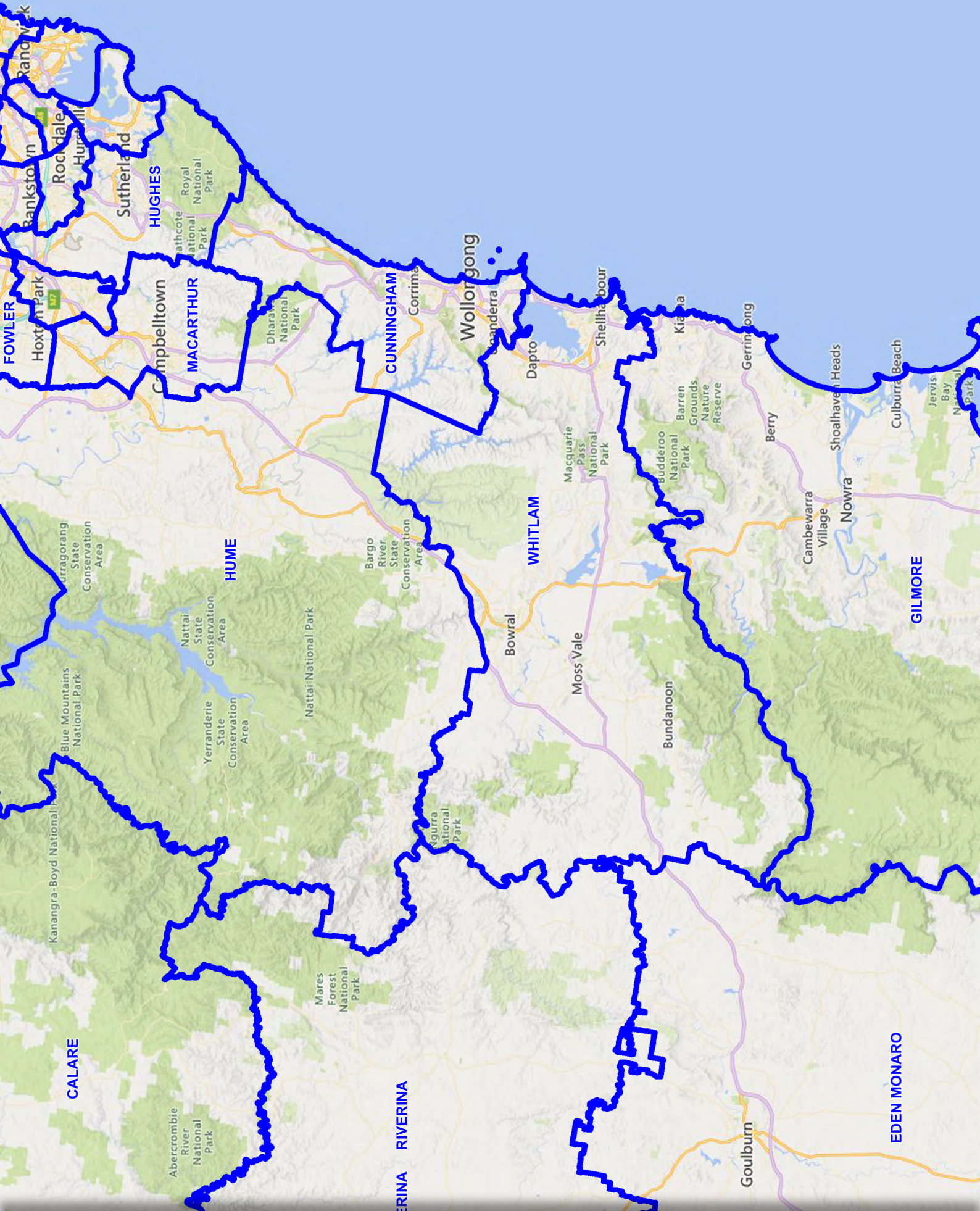
WESTERN SYDNEY - All Electoral Divisions



NEWCASTLE - All Electoral Divisions



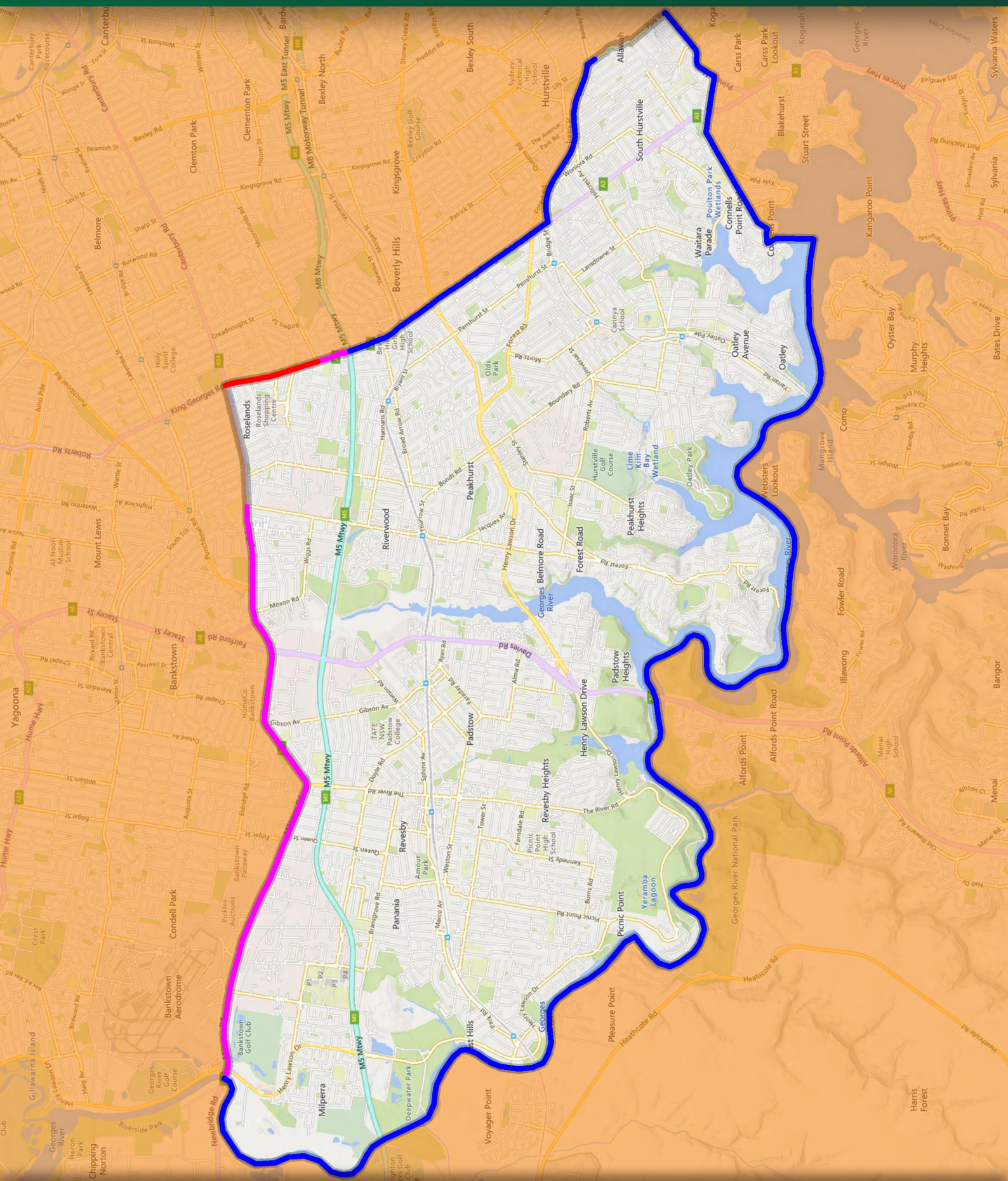
ILLAWARRA - All Electoral Divisions



DIVISION OF BANKS - Suggested New Boundary

Actual: 117,936 (-2.54%) • Projected: 130,338 (0.55%)

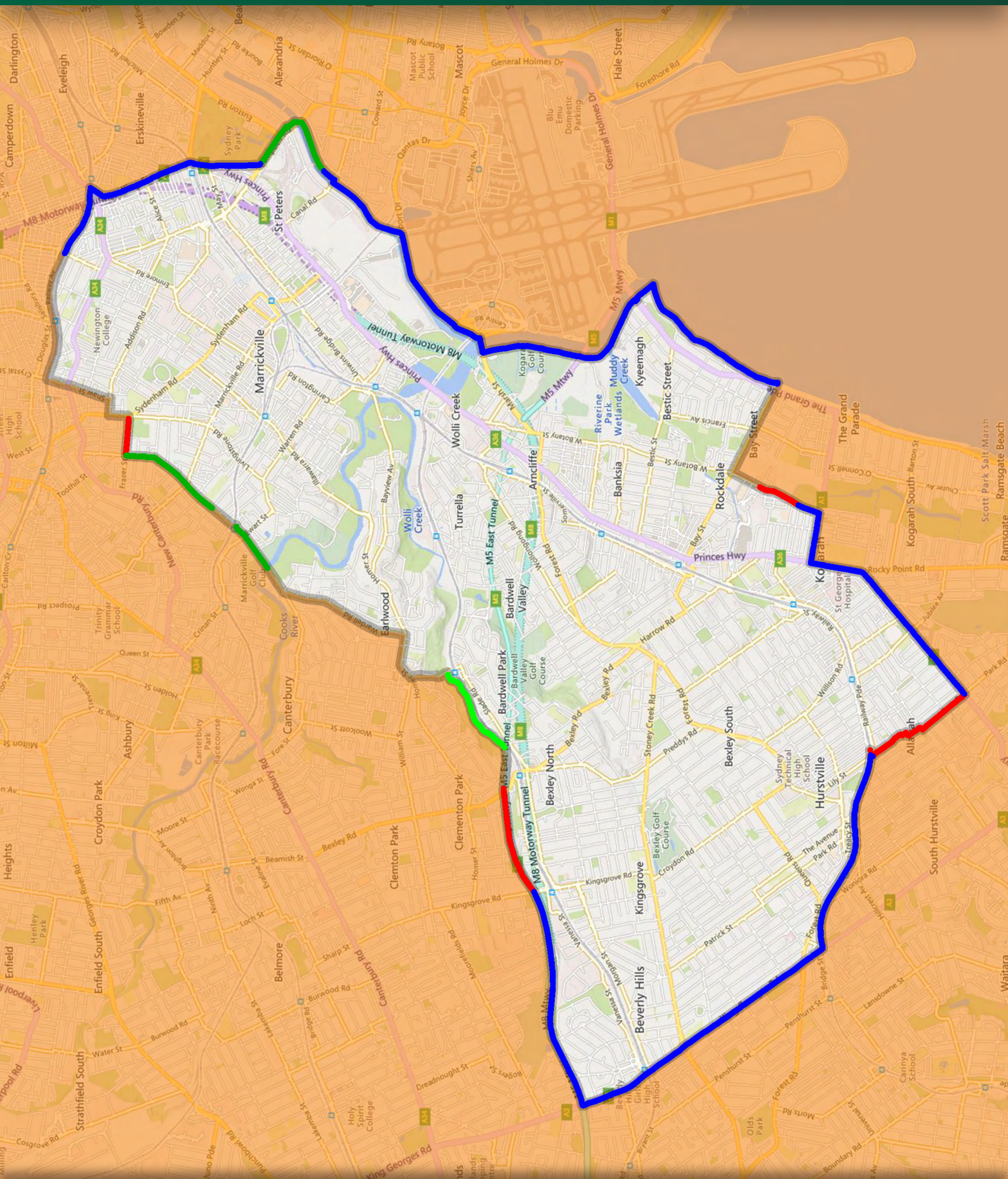
- Current Federal Electoral Boundary
- Past Federal Electoral Boundary
- Current State Electoral Boundary
- Previous State Electoral Boundary
- Current Local Government Boundary
- Locality/Suburb Boundary



DIVISION OF BARTON - Suggested New Boundary

Actual: 120,571 (-0.36%) • Projected: 129,921 (0.23%)

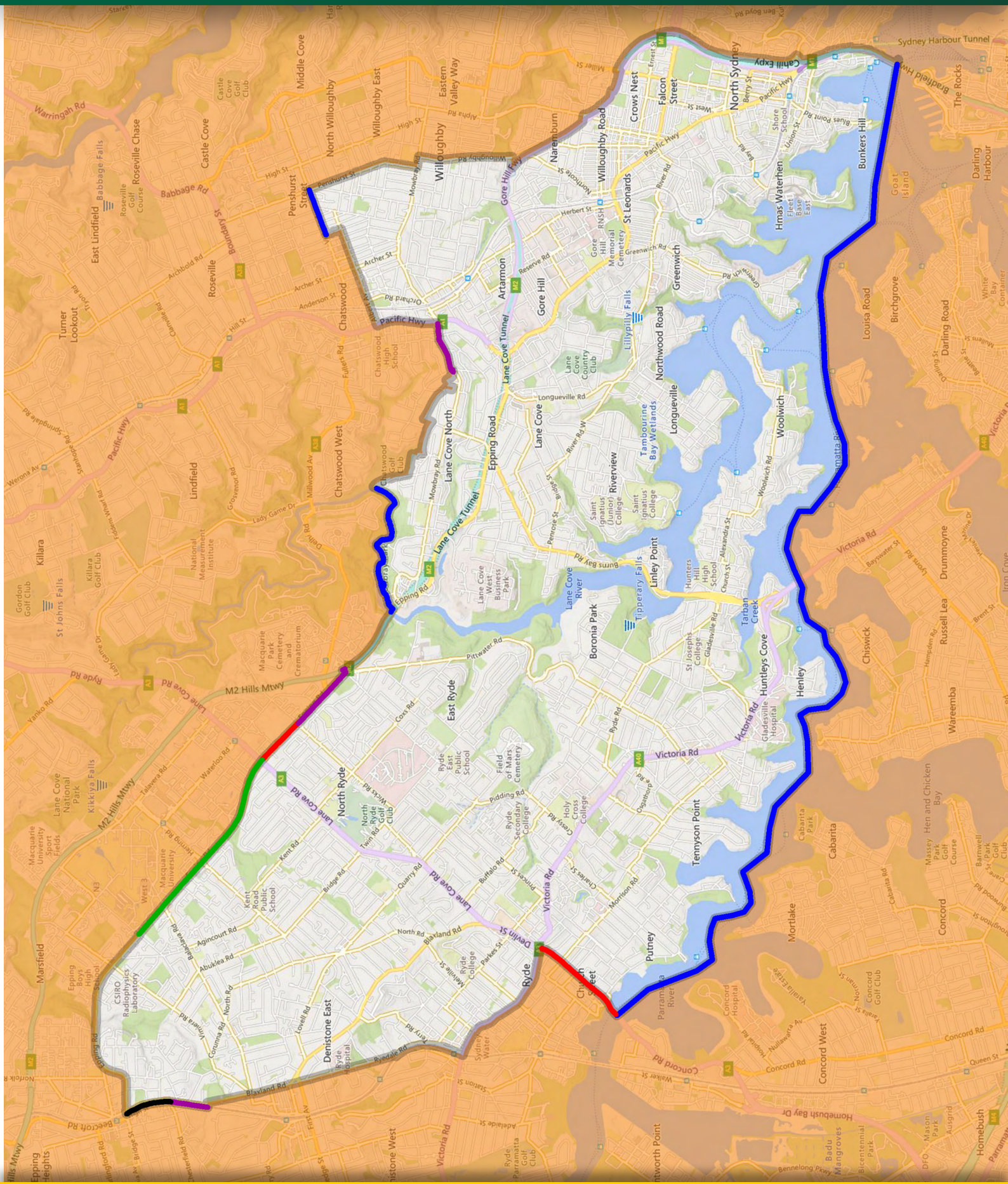
- Current Federal Electoral Boundary
- Past Federal Electoral Boundary
- Current State Electoral Boundary
- Previous State Electoral Boundary
- Current Local Government Boundary
- Locality/Suburb Boundary



DIVISION OF BENNELONG - Suggested New Boundary

Actual: 130,101 (7.51%) • Projected: 131,253 (1.26%)

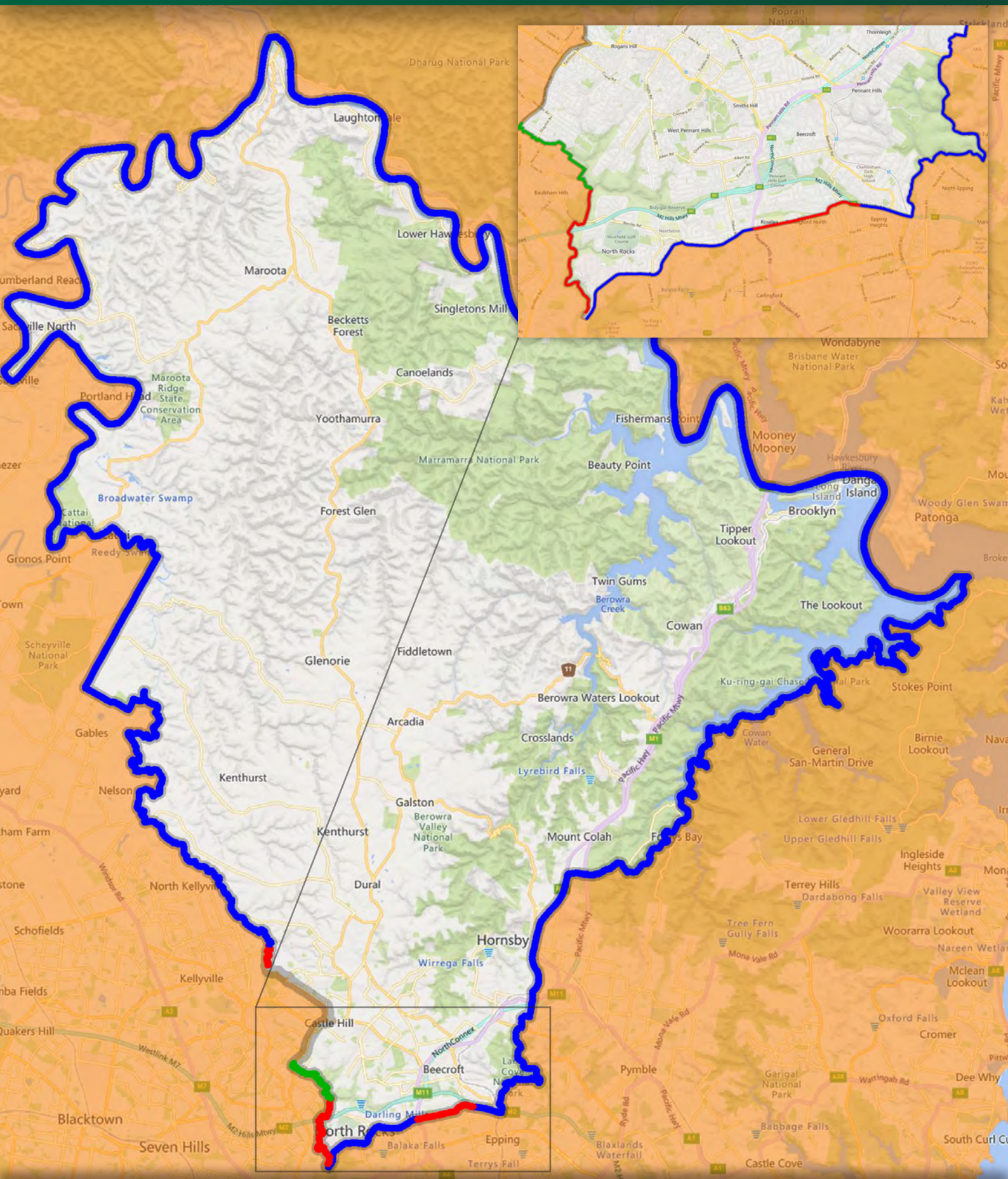
- Current Federal Electoral Boundary
- Past Federal Electoral Boundary
- Current State Electoral Boundary
- Previous State Electoral Boundary
- Current Local Government Boundary
- Locality/Suburb Boundary



DIVISION OF BEROWRA - Suggested New Boundary

Actual: 125,142 (3.41%) • Projected: 127,856 (-1.36%)

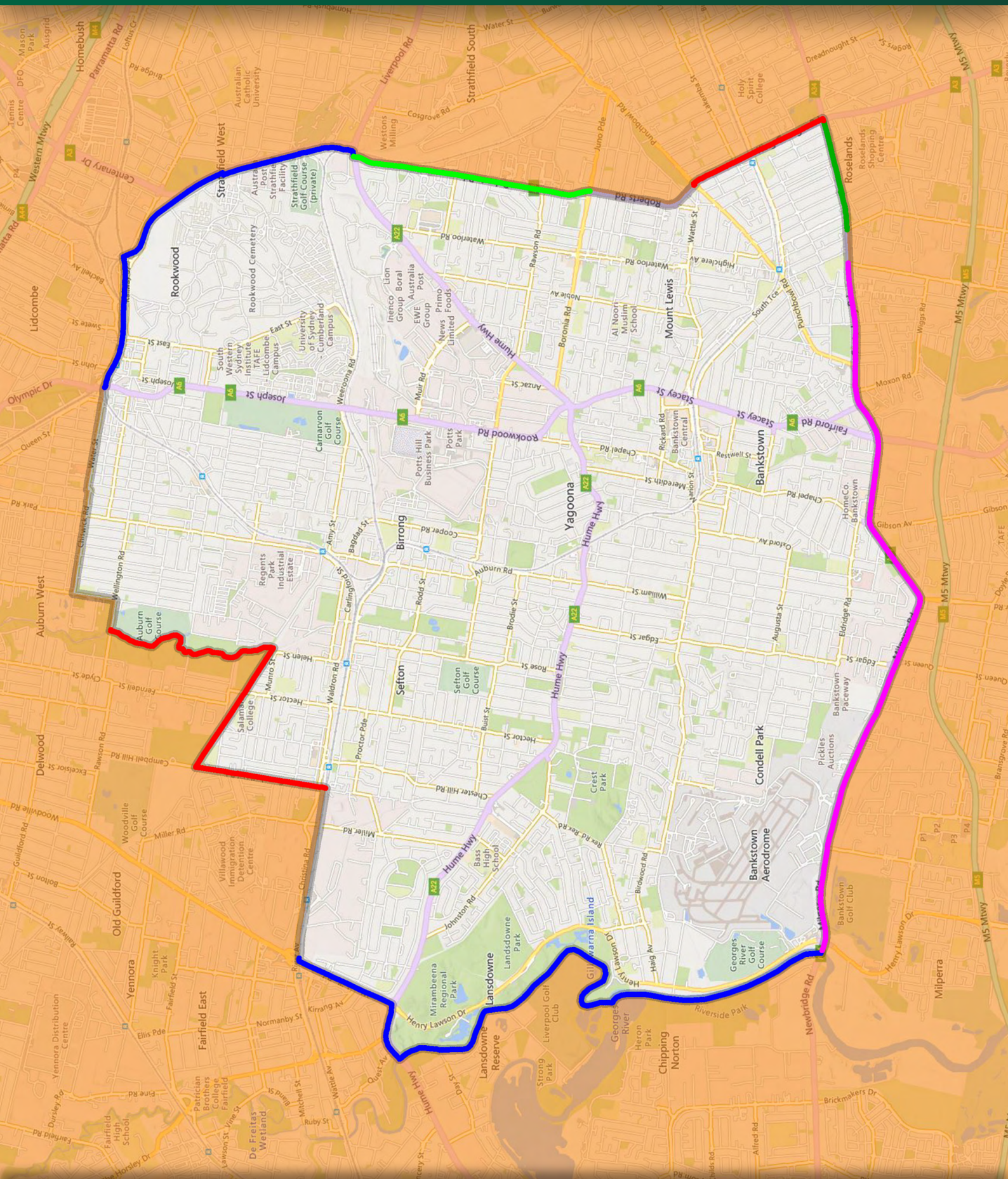
- Current Federal Electoral Boundary
- Past Federal Electoral Boundary
- Current State Electoral Boundary
- Previous State Electoral Boundary
- Current Local Government Boundary
- Locality/Suburb Boundary



DIVISION OF BLAXLAND - Suggested New Boundary

Actual: 115,165 (-4.83%) • Projected: 129,560 (-0.05%)

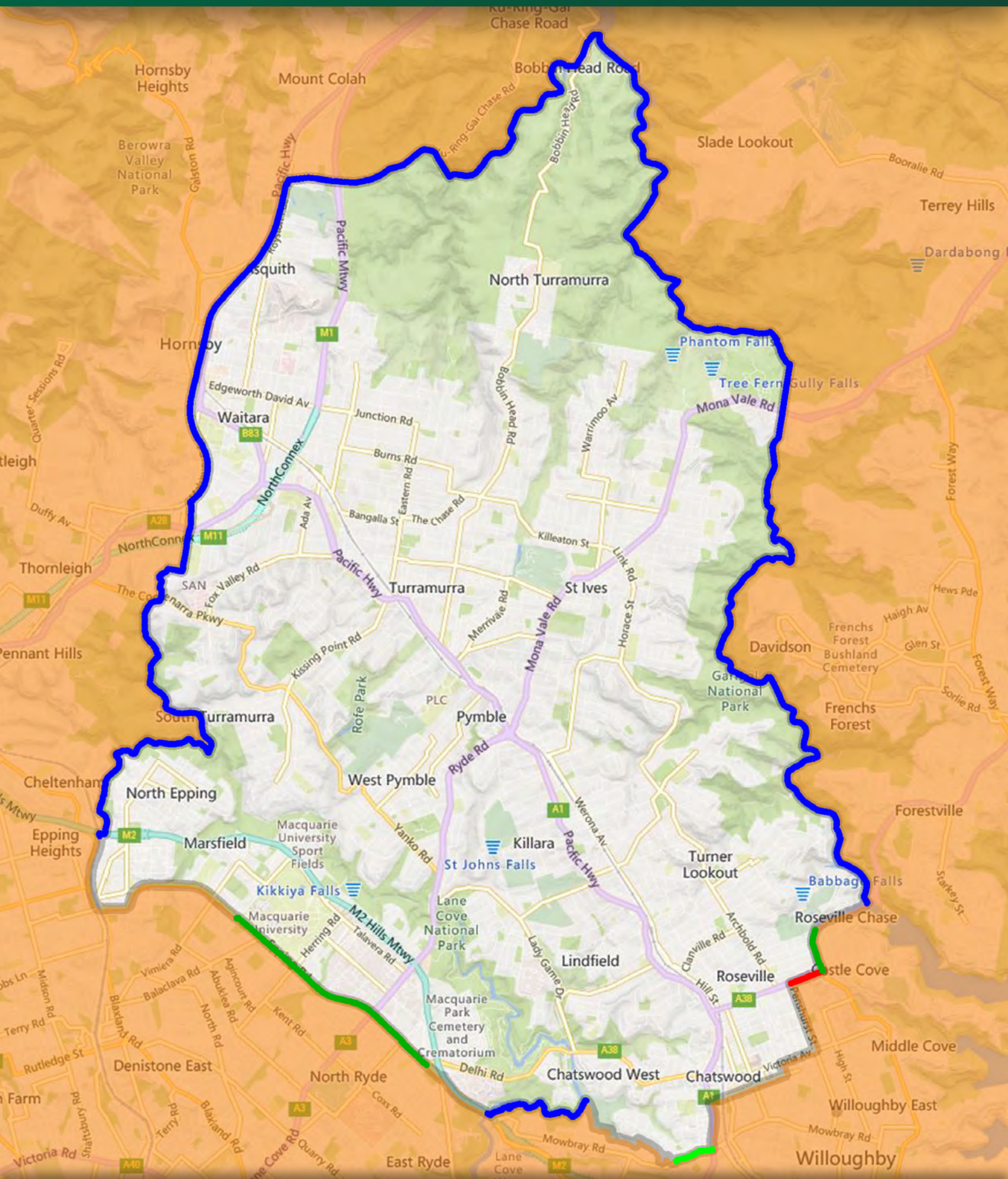
- Current Federal Electoral Boundary
- Past Federal Electoral Boundary
- Current State Electoral Boundary
- Previous State Electoral Boundary
- Current Local Government Boundary
- Locality/Suburb Boundary



DIVISION OF BRADFIELD - Suggested New Boundary

Actual: 126,608 (4.63%) • Projected: 128,452 (-0.90%)

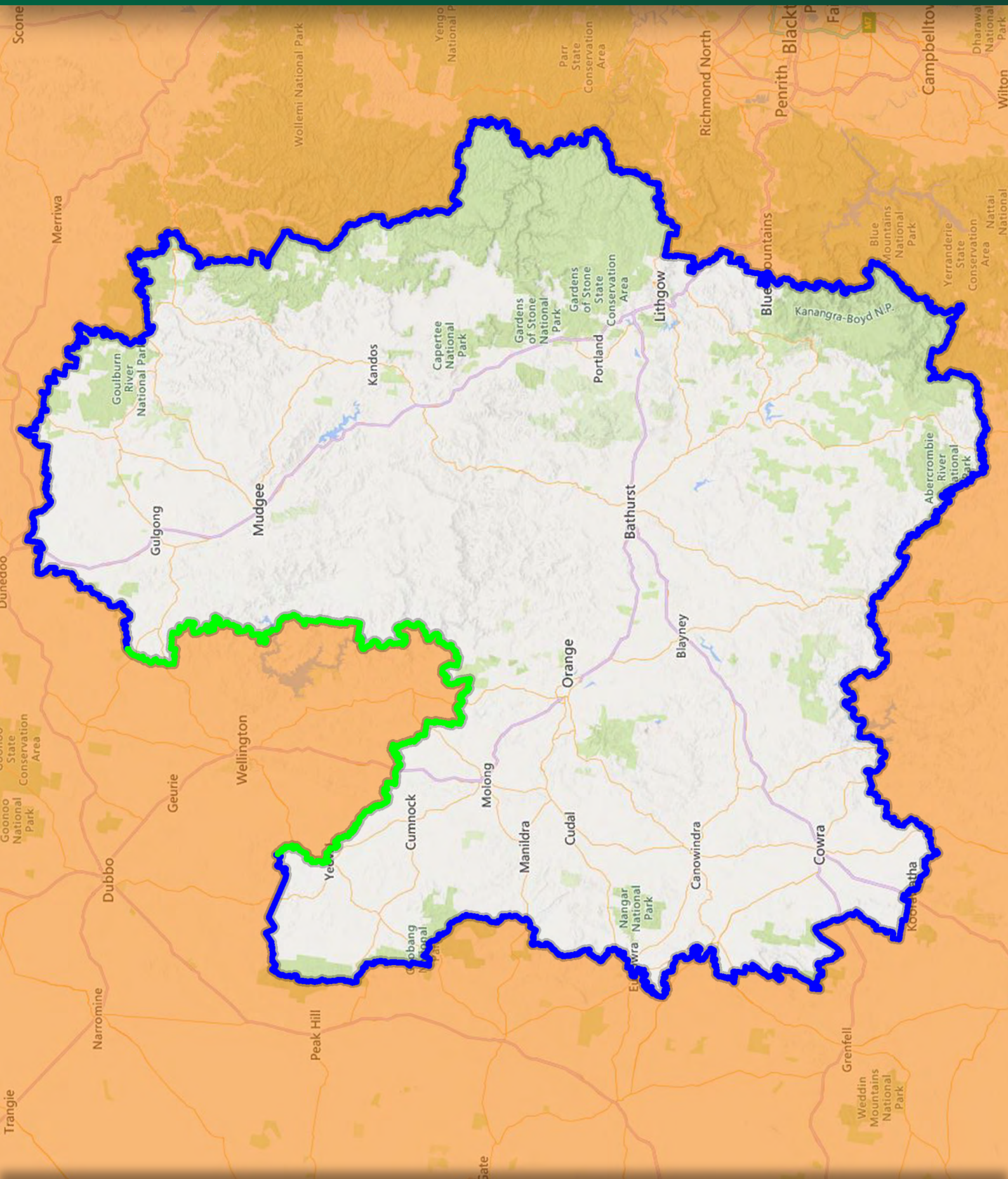
- Current Federal Electoral Boundary
- Past Federal Electoral Boundary
- Current State Electoral Boundary
- Previous State Electoral Boundary
- Current Local Government Boundary
- Locality/Suburb Boundary



DIVISION OF CALARE - Suggested New Boundary

Actual: 126,570 (4.59%) • Projected: 130,224 (0.47%)

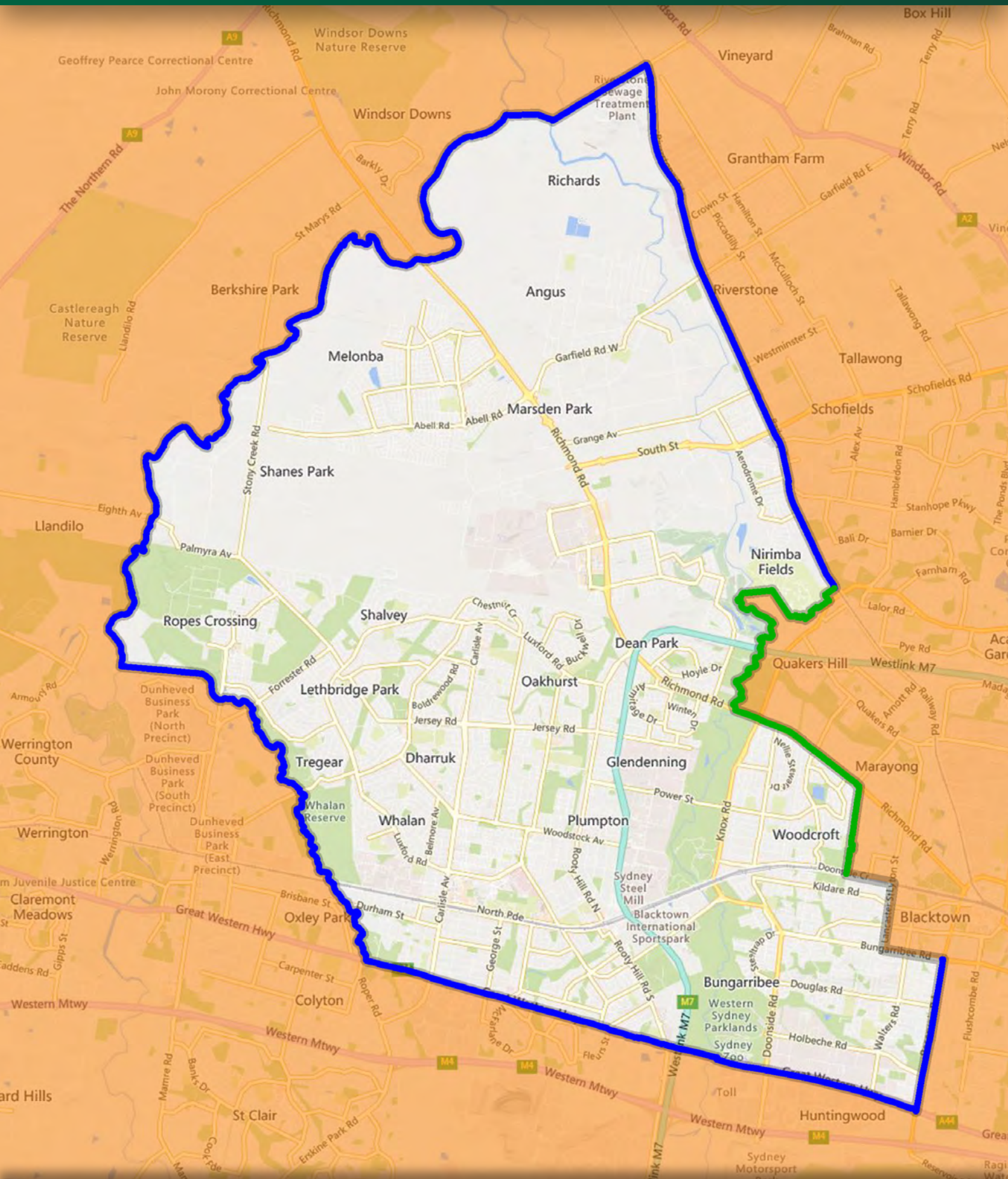
- Current Federal Electoral Boundary
- Past Federal Electoral Boundary
- Current State Electoral Boundary
- Previous State Electoral Boundary
- Current Local Government Boundary
- Locality/Suburb Boundary



DIVISION OF CHIFLEY - Suggested New Boundary

Actual: 110206 (-8.93%) • Projected: 129140 (-0.37%)

- Current Federal Electoral Boundary
- Past Federal Electoral Boundary
- Current State Electoral Boundary
- Previous State Electoral Boundary
- Current Local Government Boundary
- Locality/Suburb Boundary



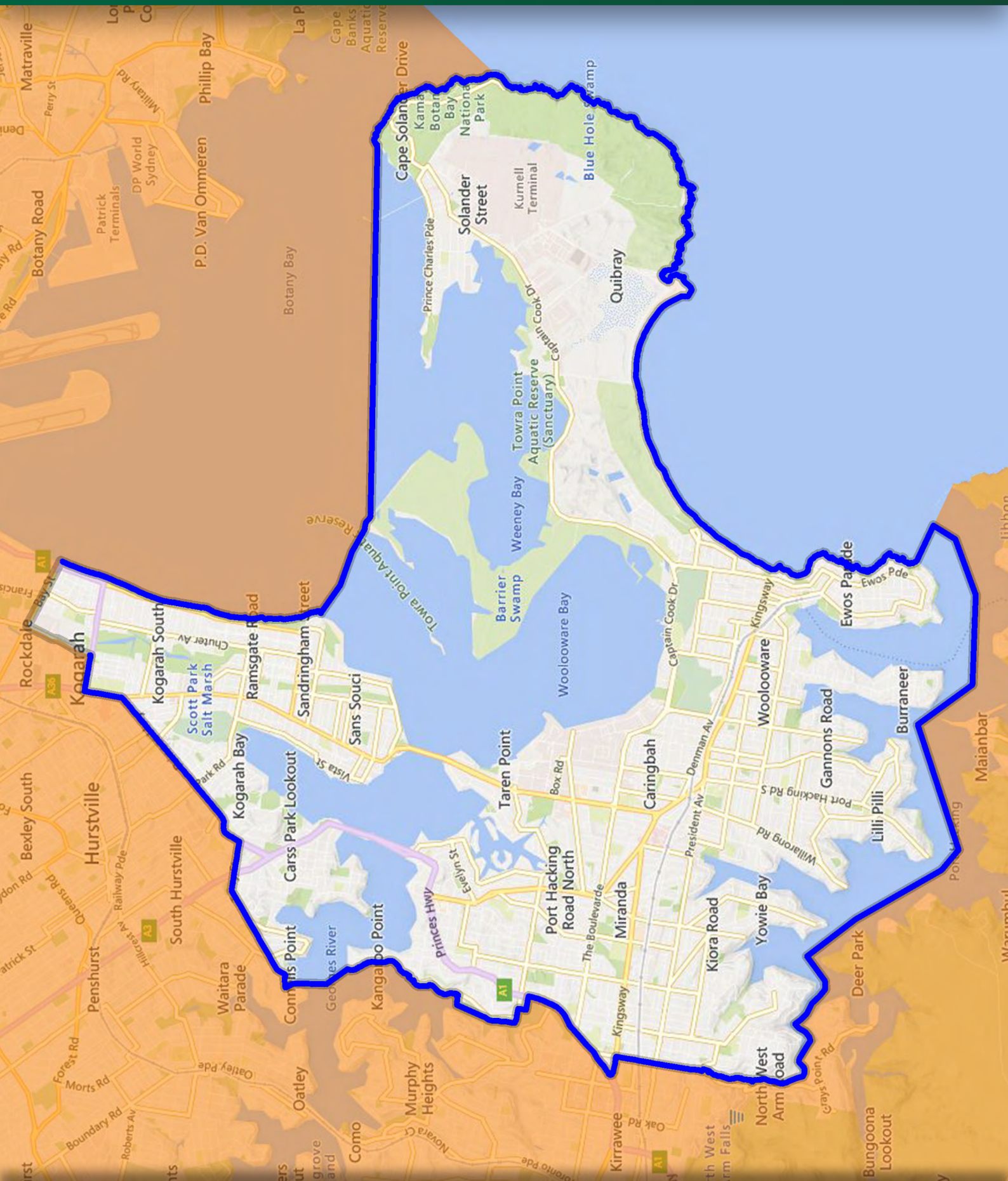
DIVISION OF COOK- Suggested New Boundary

Actual: 113,893 (-5.88%) • Projected: 127,830 (-1.38%)

● Current Federal Electoral Boundary
● Previous State Electoral Boundary

● Past Federal Electoral Boundary
● Current Local Government Boundary

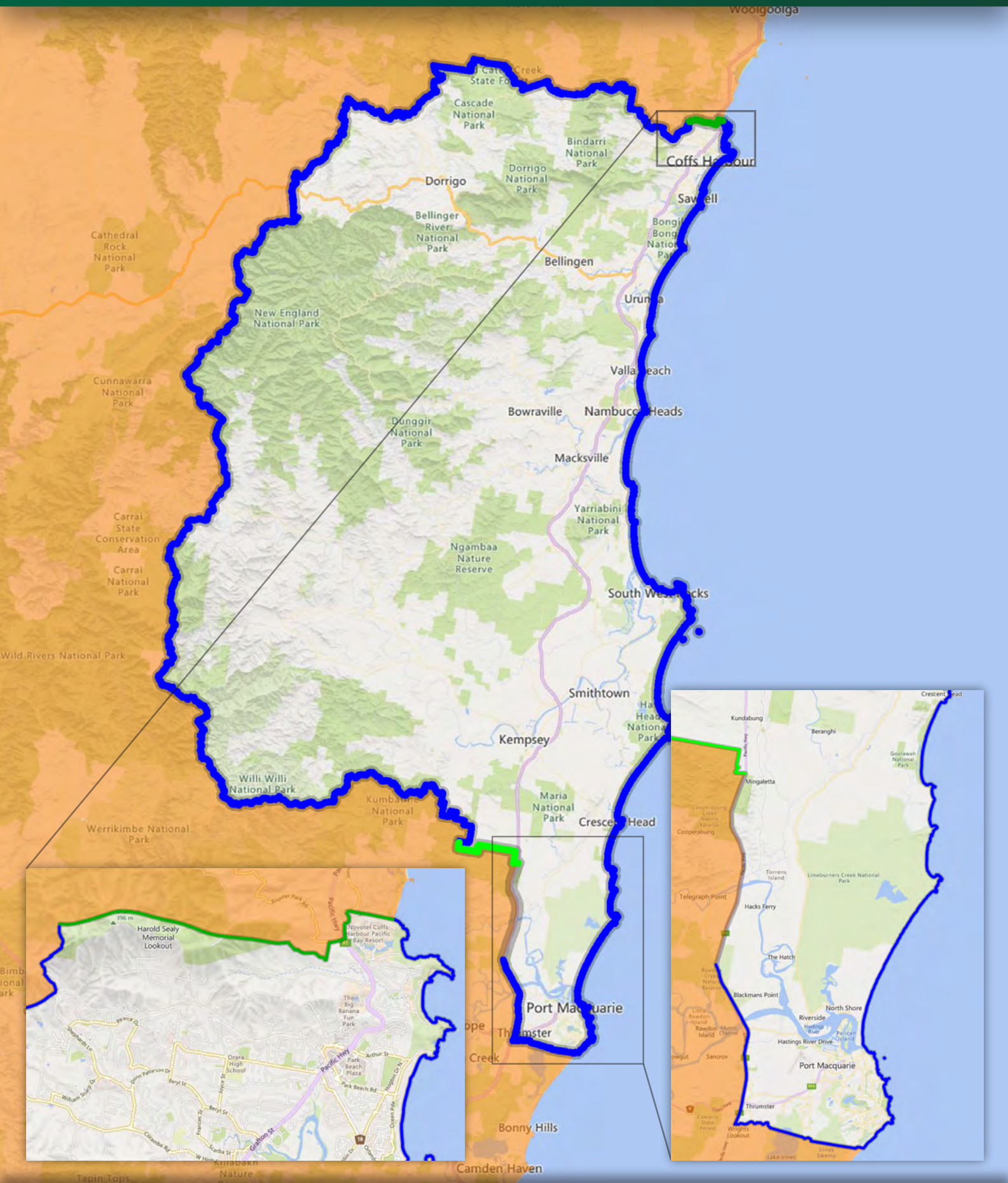
● Current State Electoral Boundary
● Locality/Suburb Boundary



DIVISION OF COWPER - Suggested New Boundary

Actual: 128,052 (5.82%) • Projected: 132,088 (1.90%)

- Current Federal Electoral Boundary
- Past Federal Electoral Boundary
- Current State Electoral Boundary
- Previous State Electoral Boundary
- Current Local Government Boundary
- Locality/Suburb Boundary



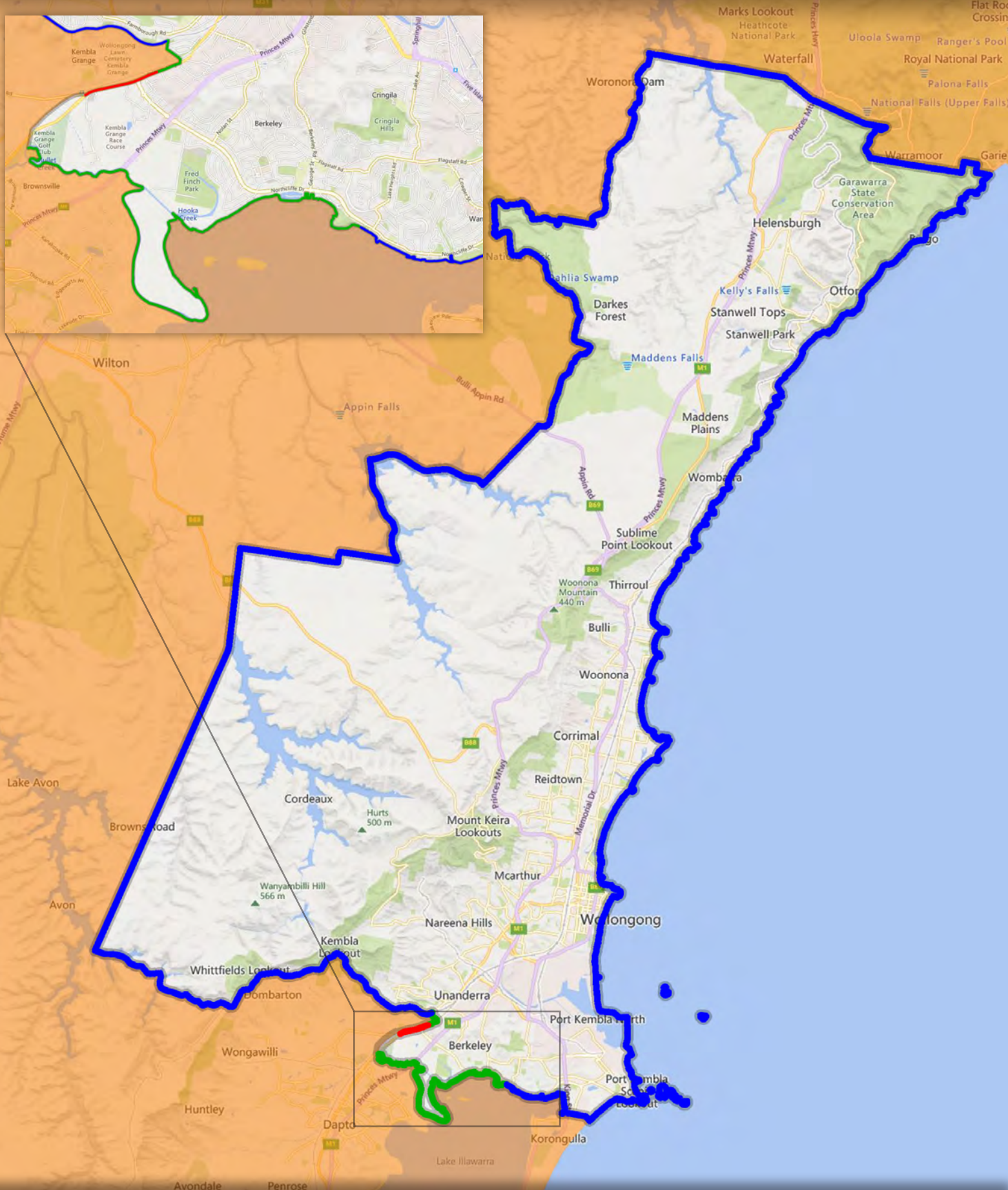
DIVISION OF CUNNINGHAM - Suggested New Boundary

Actual: 127,266 (5.17%) • Projected: 127,095 (-1.95%)

- Current Federal Electoral Boundary
- Previous State Electoral Boundary

- Past Federal Electoral Boundary
- Current Local Government Boundary

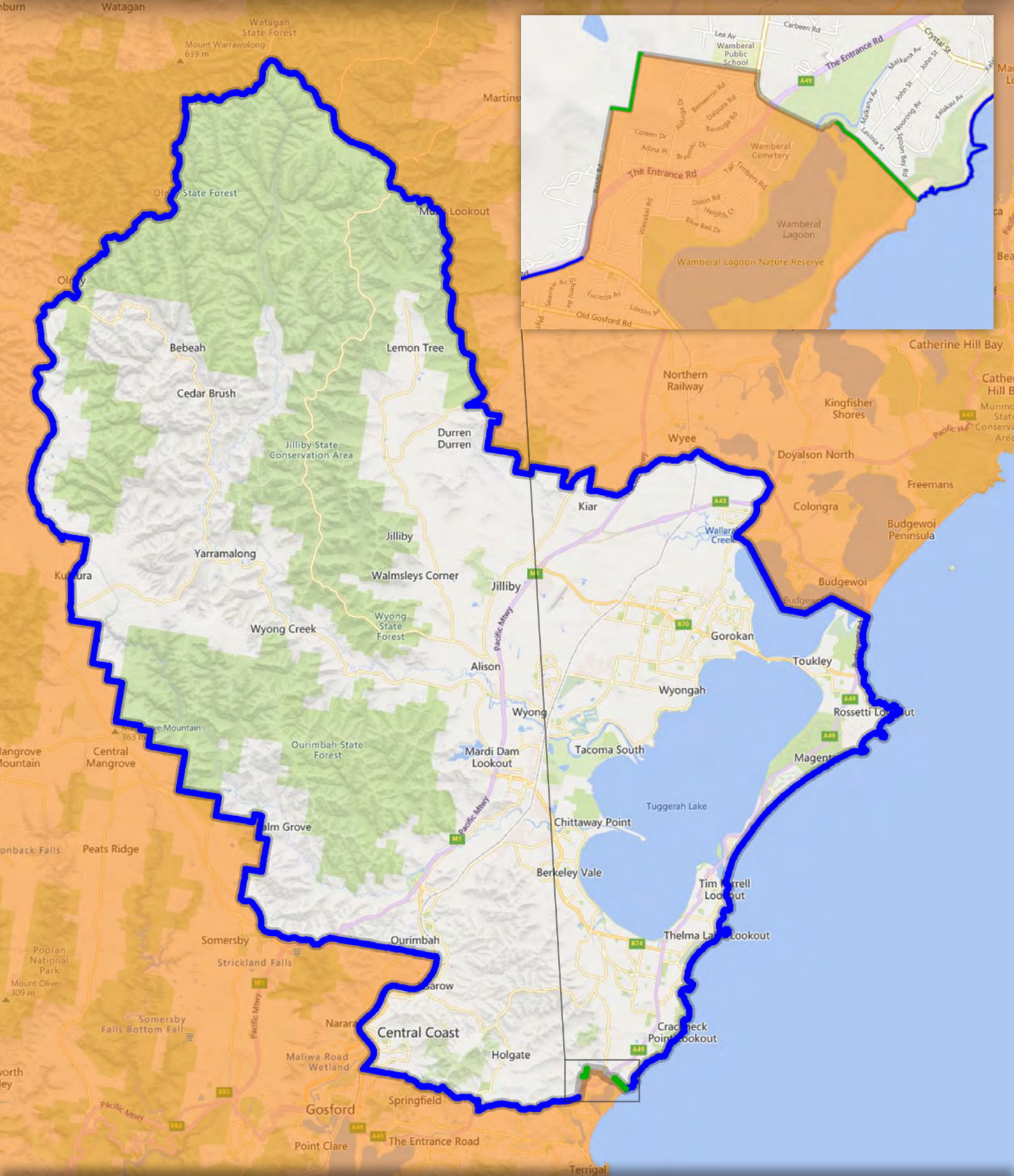
- Current State Electoral Boundary
- Locality/Suburb Boundary



DIVISION OF DOBELL - Suggested New Boundary

Actual: 118,220 (-2.31%) • Projected: 129,505 (-0.09%)

- Current Federal Electoral Boundary
- Past Federal Electoral Boundary
- Current State Electoral Boundary
- Previous State Electoral Boundary
- Current Local Government Boundary
- Locality/Suburb Boundary



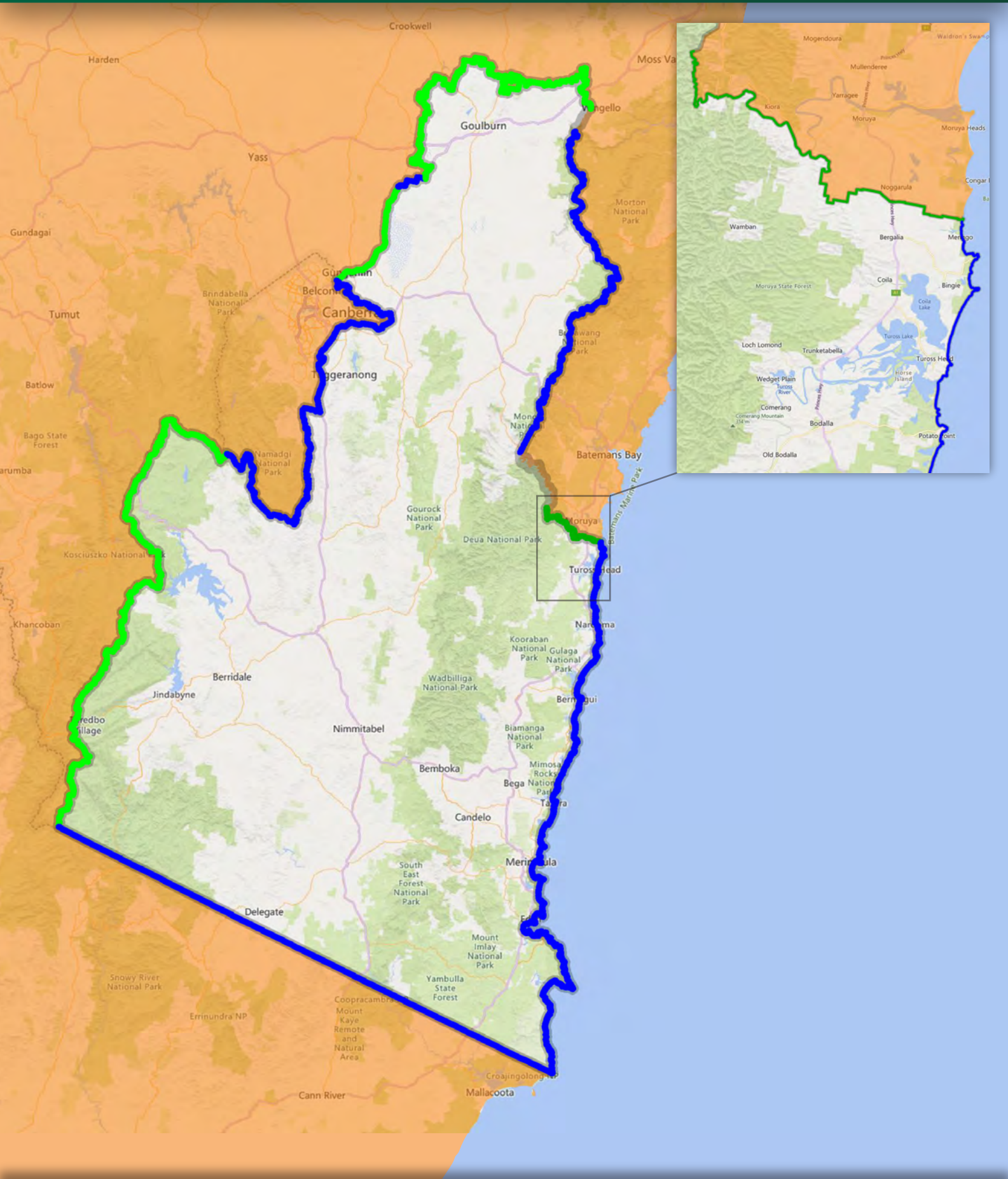
DIVISION OF EDEN MONARO - Suggested New Boundary

Actual: 118,722 (-1.89%) • Projected: 127,612 (-1.55%)

- Current Federal Electoral Boundary
- Previous State Electoral Boundary

- Past Federal Electoral Boundary
- Current Local Government Boundary

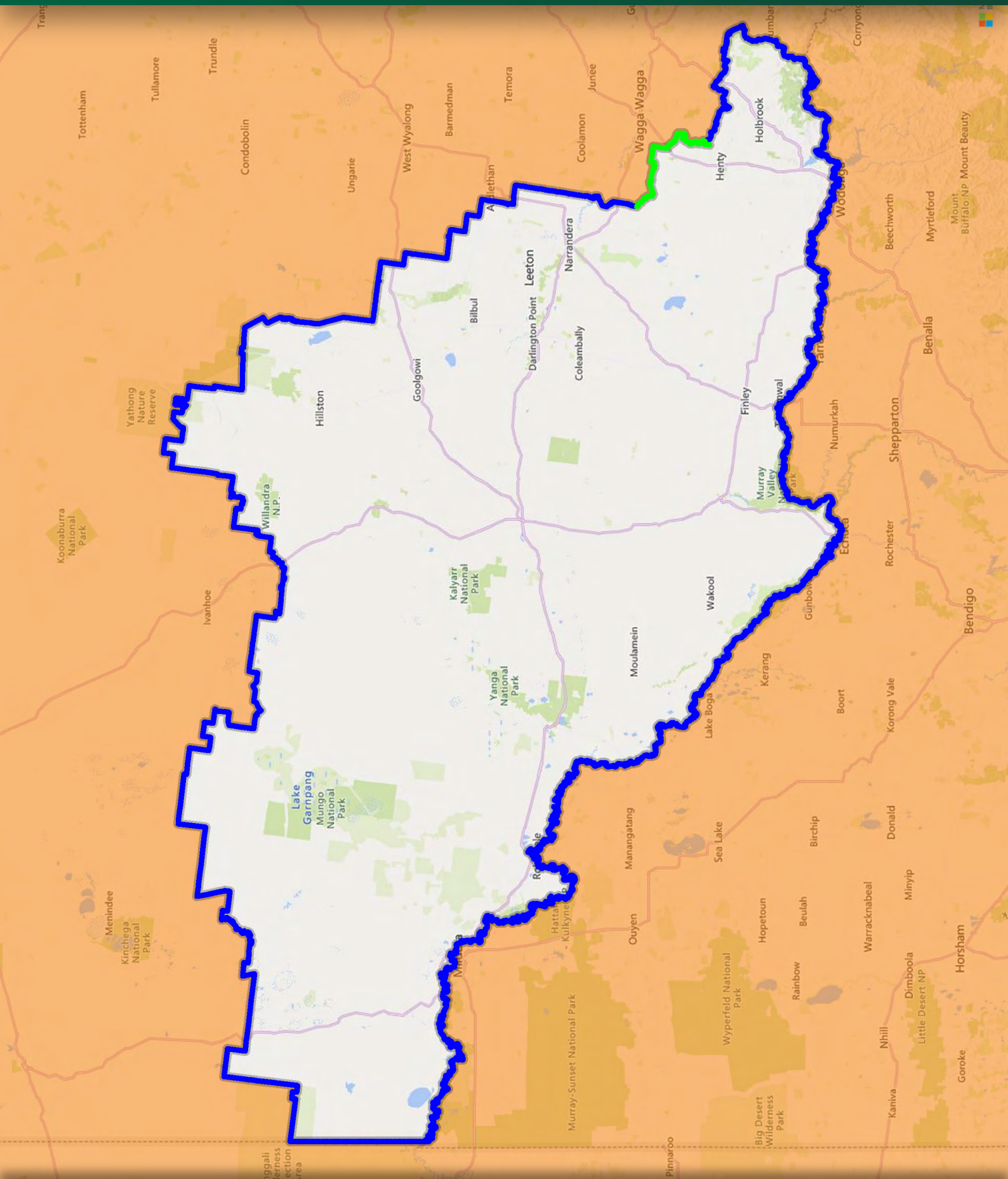
- Current State Electoral Boundary
- Locality/Suburb Boundary



DIVISION OF FARRER - Suggested New Boundary

Actual: 124,114 (2.56%) • Projected: 129,619 (0.00%)

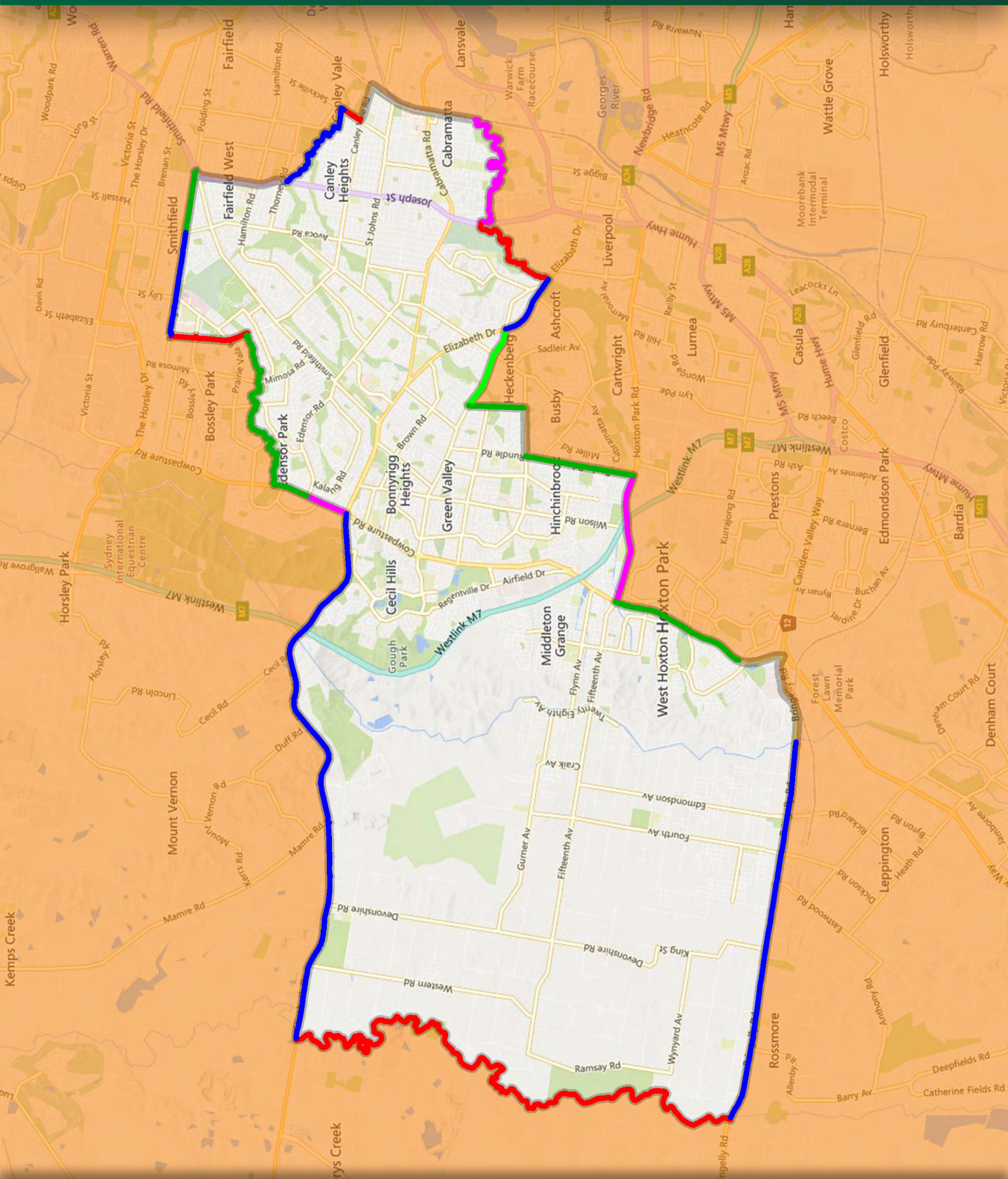
- Current Federal Electoral Boundary
- Past Federal Electoral Boundary
- Current State Electoral Boundary
- Previous State Electoral Boundary
- Current Local Government Boundary
- Locality/Suburb Boundary



DIVISION OF FOWLER - Suggested New Boundary

Actual: 112029 (-7.42%) • Projected: 128704 (-0.71%)

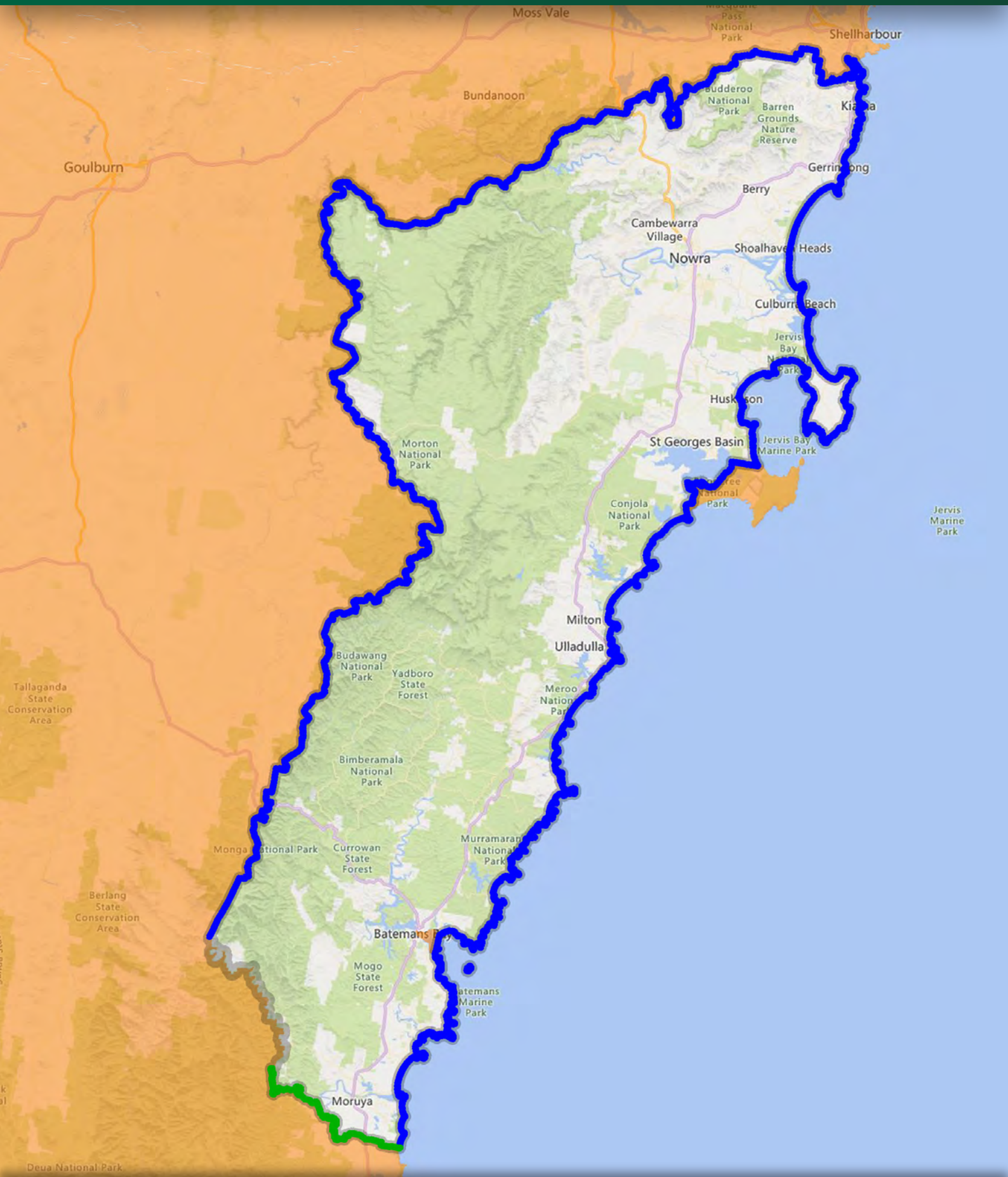
- Current Federal Electoral Boundary
- Past Federal Electoral Boundary
- Current State Electoral Boundary
- Previous State Electoral Boundary
- Current Local Government Boundary
- Locality/Suburb Boundary



DIVISION OF GILMORE - Suggested New Boundary

Actual: 126,257 (4.34%) • Projected: 132,013 (1.85%)

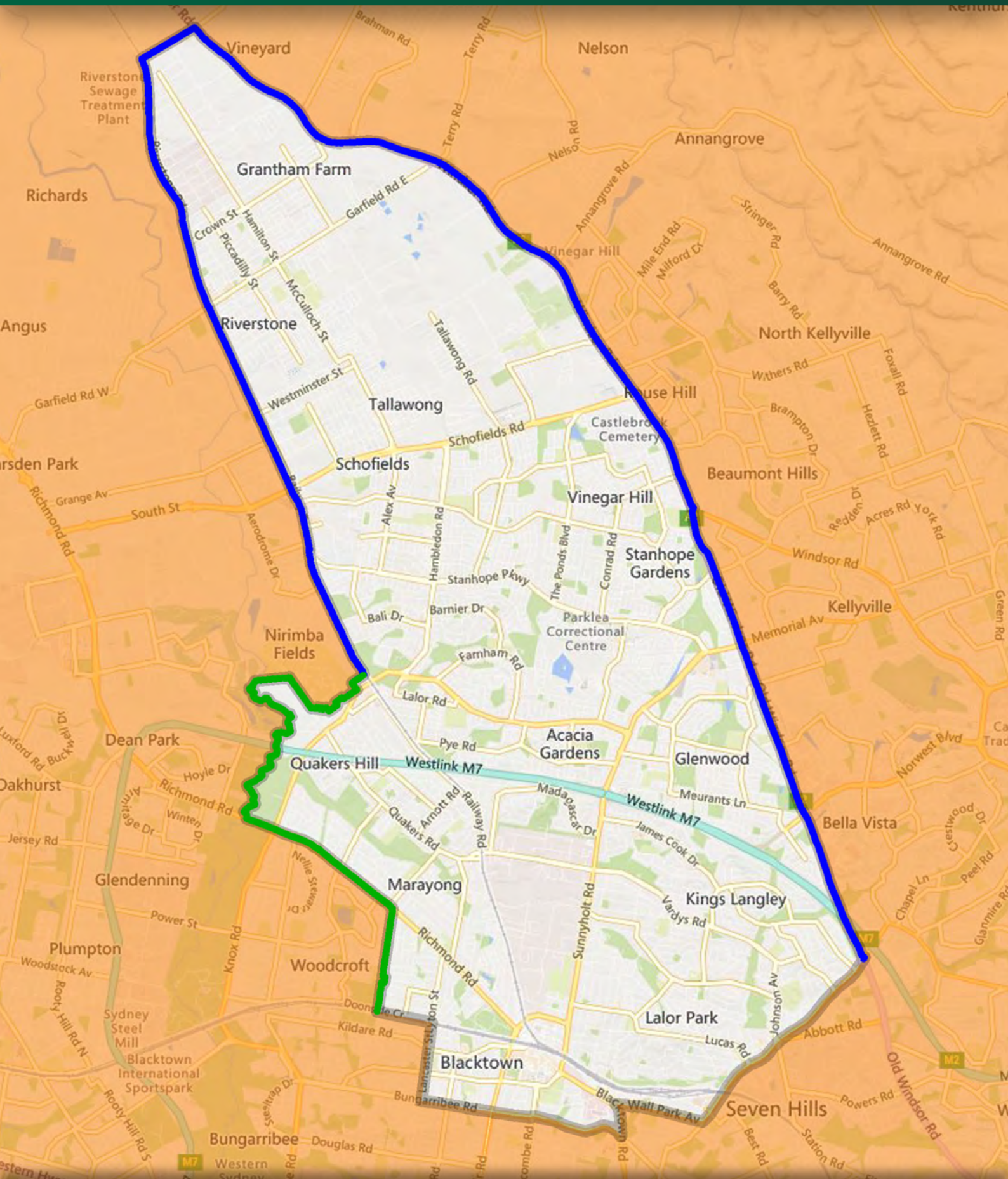
- Current Federal Electoral Boundary
- Past Federal Electoral Boundary
- Current State Electoral Boundary
- Previous State Electoral Boundary
- Current Local Government Boundary
- Locality/Suburb Boundary



DIVISION OF GREENWAY - Suggested New Boundary

Actual: 111,971 (-7.47%) • Projected: 128,875 (-0.58%)

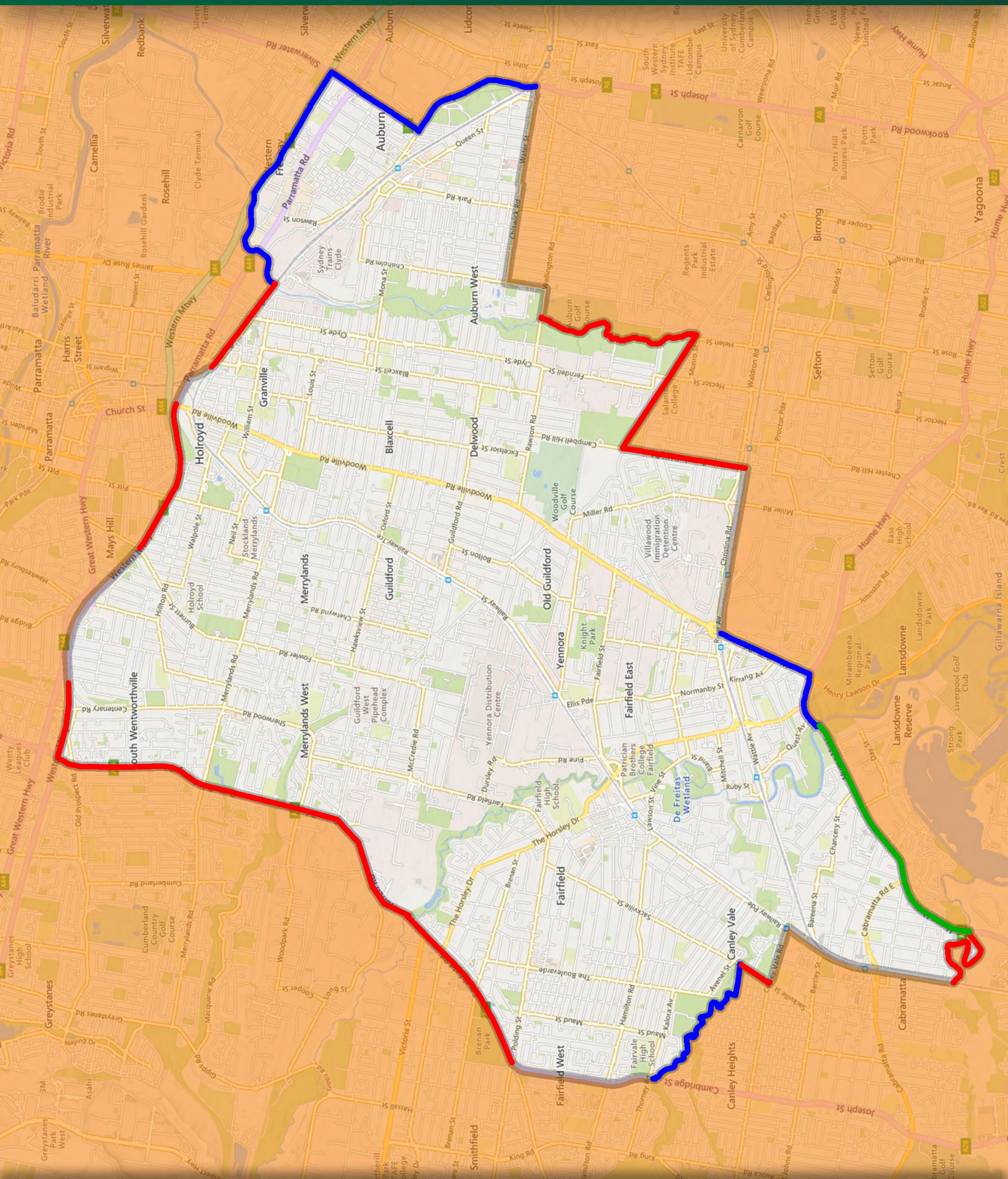
- Current Federal Electoral Boundary
- Past Federal Electoral Boundary
- Current State Electoral Boundary
- Previous State Electoral Boundary
- Current Local Government Boundary
- Locality/Suburb Boundary



GUILDFORD LOCALITY & SURROUNDS - Suggested Division

Actual: 114,187 (-5.64%) • Projected: 128,524 (-0.85%)

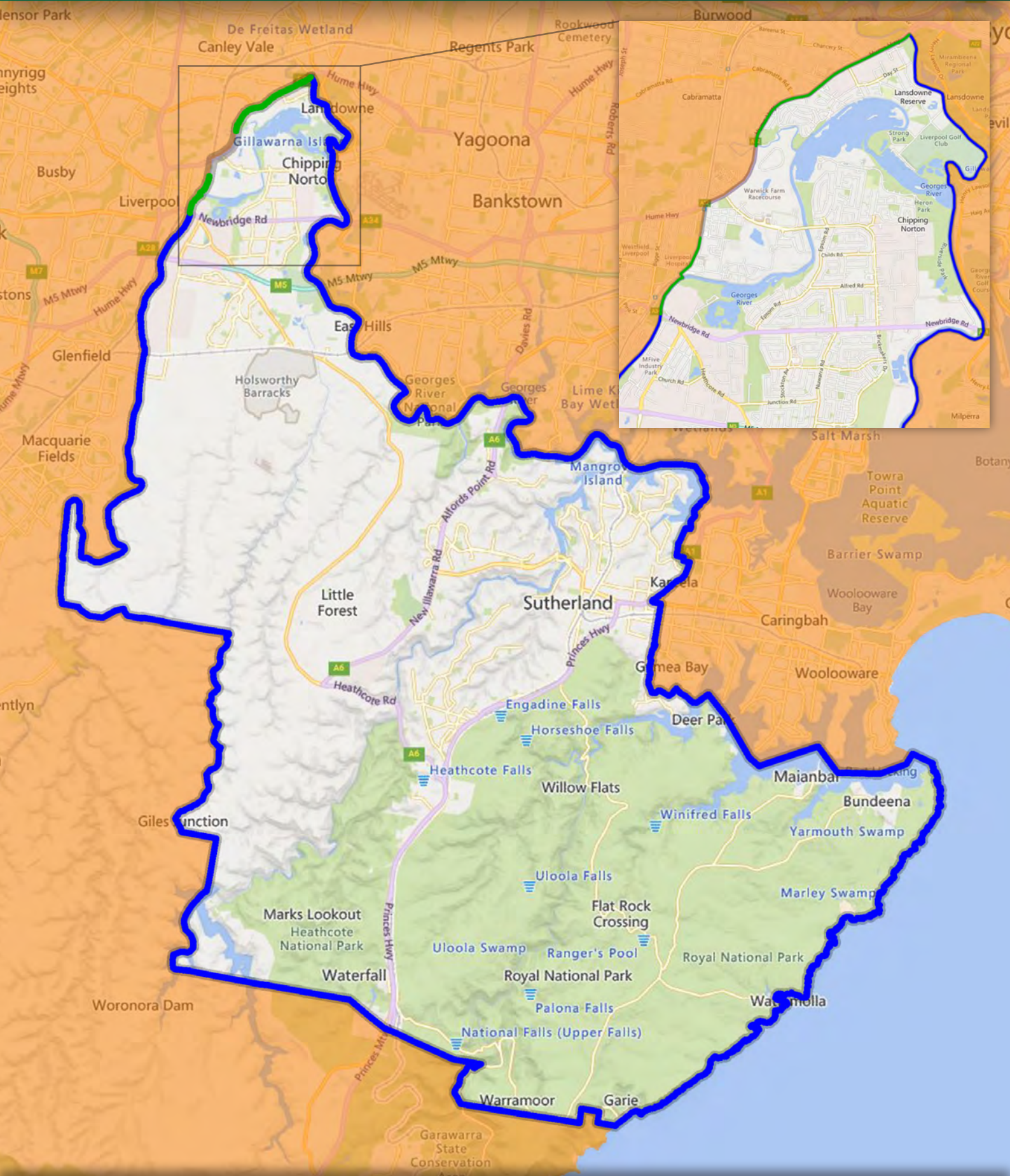
- Current Federal Electoral Boundary
- Past Federal Electoral Boundary
- Current State Electoral Boundary
- Previous State Electoral Boundary
- Current Local Government Boundary
- Locality/Suburb Boundary



DIVISION OF HUGHES - Suggested New Boundary

Actual: 116,663 (-3.59%) • Projected: 129,892 (0.21%)

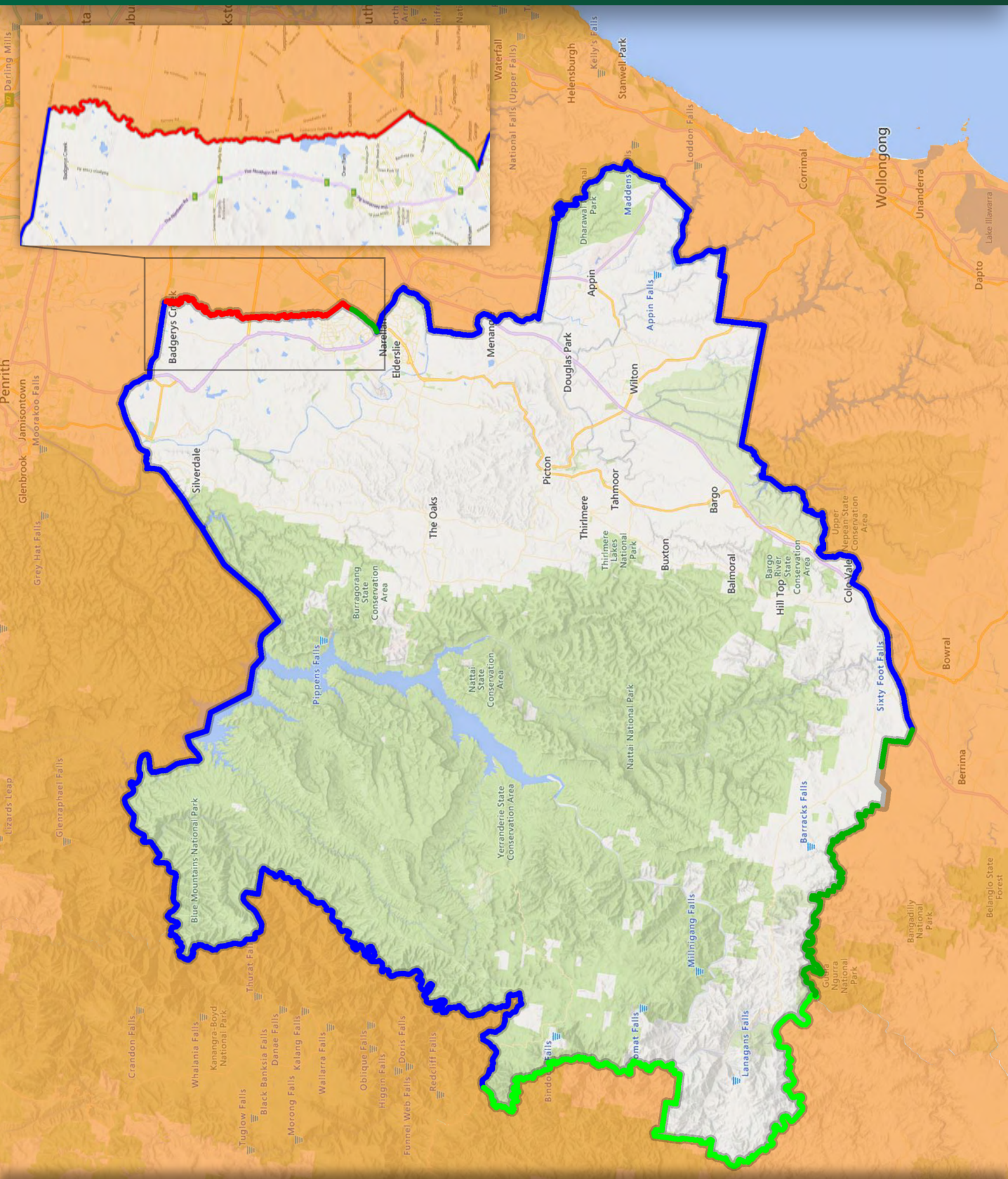
- Current Federal Electoral Boundary
- Past Federal Electoral Boundary
- Current State Electoral Boundary
- Previous State Electoral Boundary
- Current Local Government Boundary
- Locality/Suburb Boundary



DIVISION OF HUME - Suggested New Boundary

Actual: 111,644 (-7.74%) • Projected: 129,058 (-0.43%)

- Current Federal Electoral Boundary
- Past Federal Electoral Boundary
- Current State Electoral Boundary
- Previous State Electoral Boundary
- Current Local Government Boundary
- Locality/Suburb Boundary



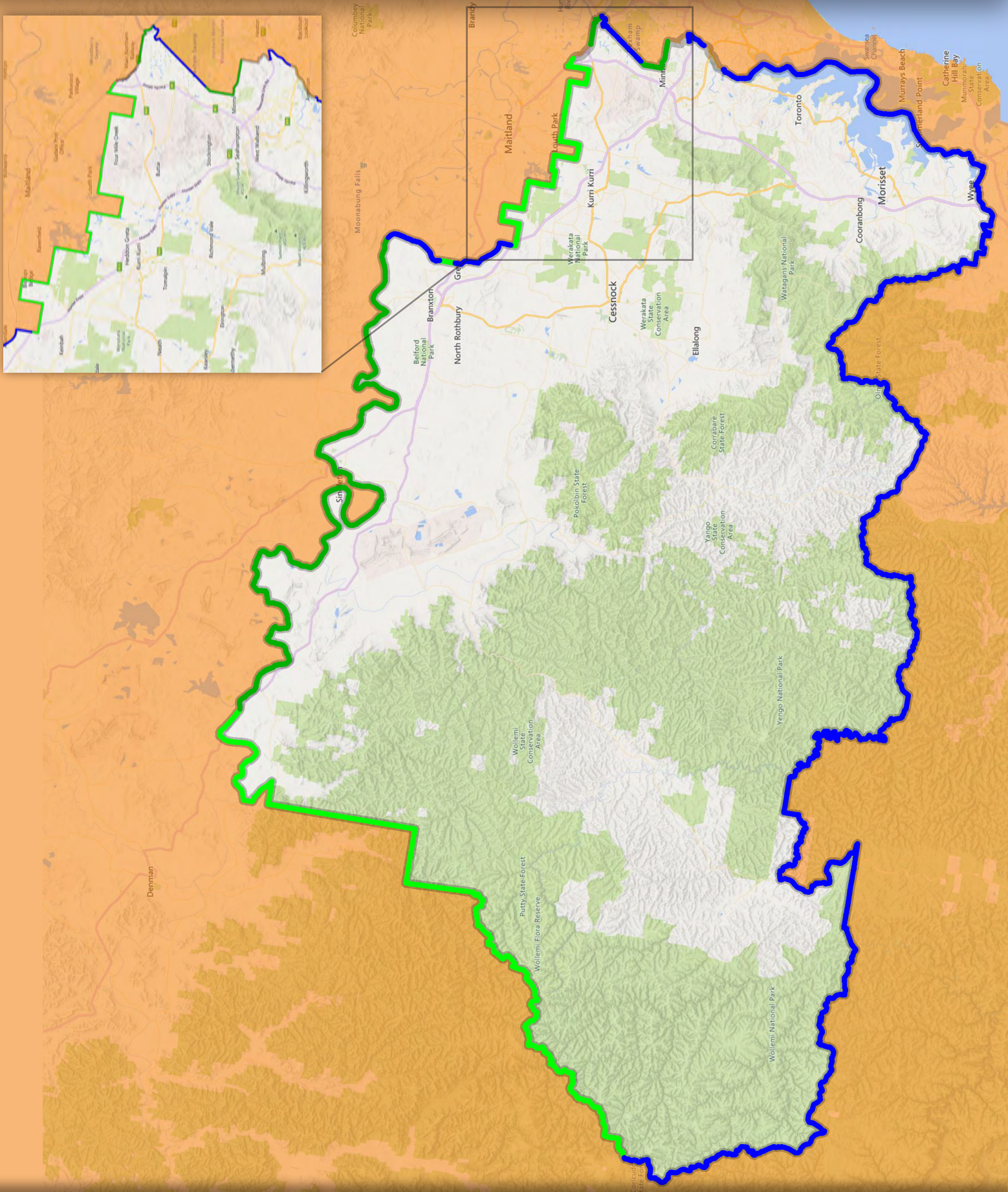
DIVISION OF HUNTER - Suggested New Boundary

Actual: 124,621 (2.98%) • Projected: 129,998 (0.29%)

- Current Federal Electoral Boundary
- Previous State Electoral Boundary

- Past Federal Electoral Boundary
- Current Local Government Boundary

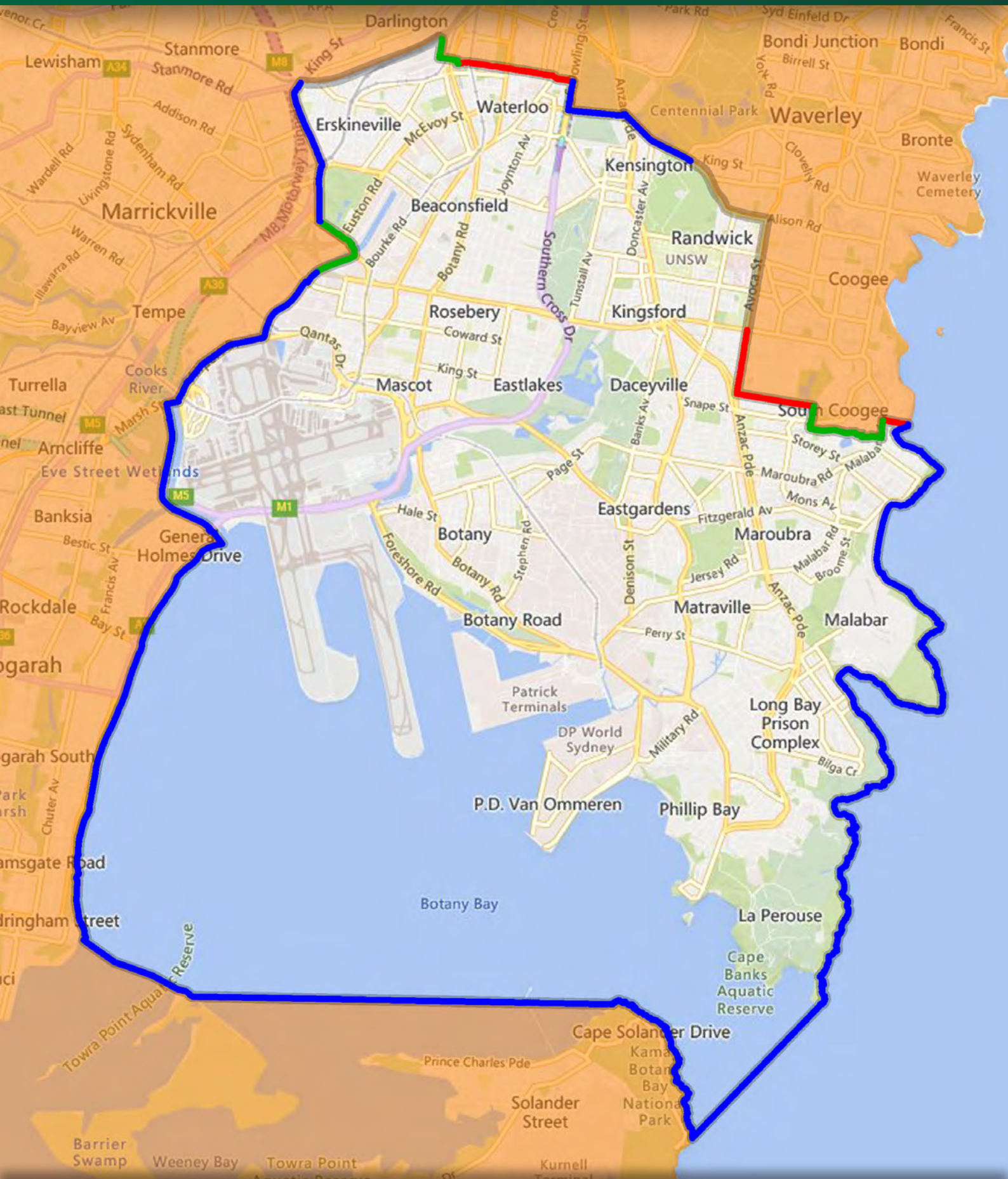
- Current State Electoral Boundary
- Locality/Suburb Boundary



DIVISION OF KINGSFORD SMITH - Suggested New Boundary

Actual: 125275 (3.52%) • Projected: 131848 (1.72%)

- Current Federal Electoral Boundary
- Past Federal Electoral Boundary
- Current State Electoral Boundary
- Previous State Electoral Boundary
- Current Local Government Boundary
- Locality/Suburb Boundary



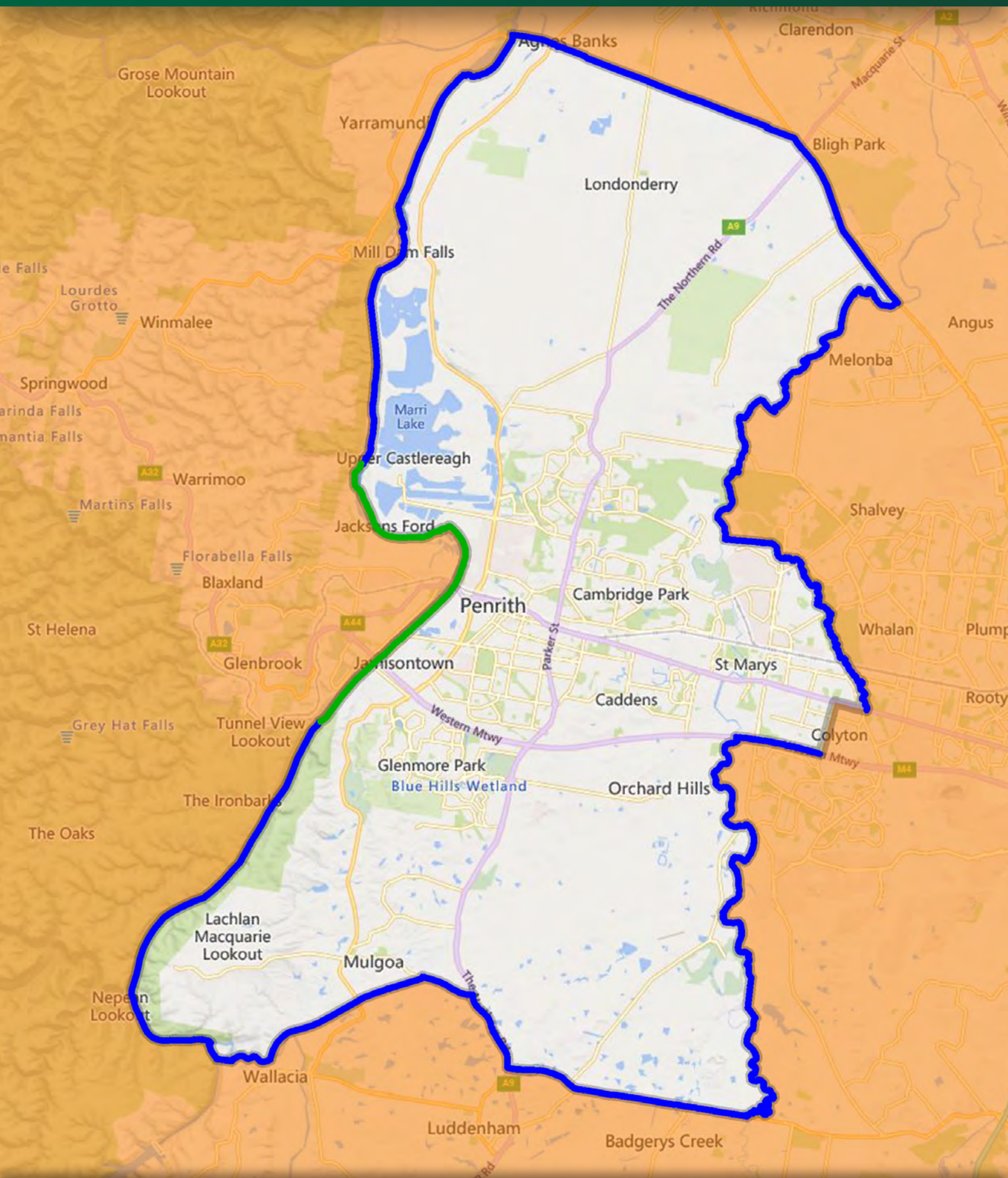
DIVISION OF LINDSAY - Suggested New Boundary

Actual: 113698 (-6.04%) • Projected: 129017 (-0.47%)

- Current Federal Electoral Boundary
- Previous State Electoral Boundary

- Past Federal Electoral Boundary
- Current Local Government Boundary

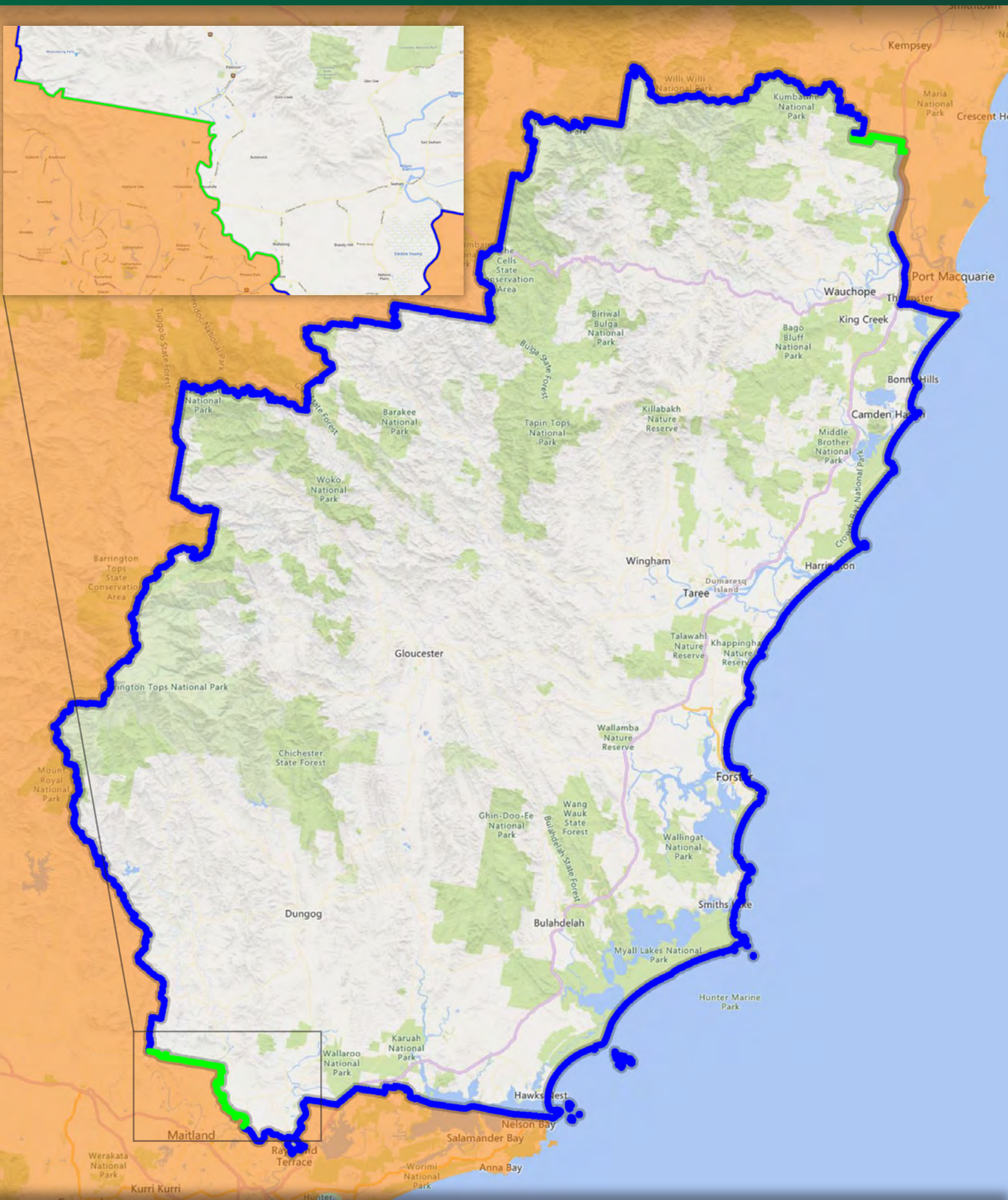
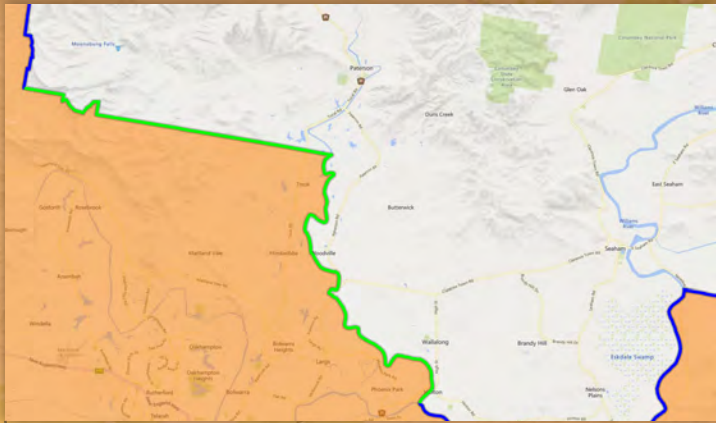
- Current State Electoral Boundary
- Locality/Suburb Boundary



DIVISION OF LYNE - Suggested New Boundary

Actual: 120513 (-0.41%) • Projected: 126435 (-2.46%)

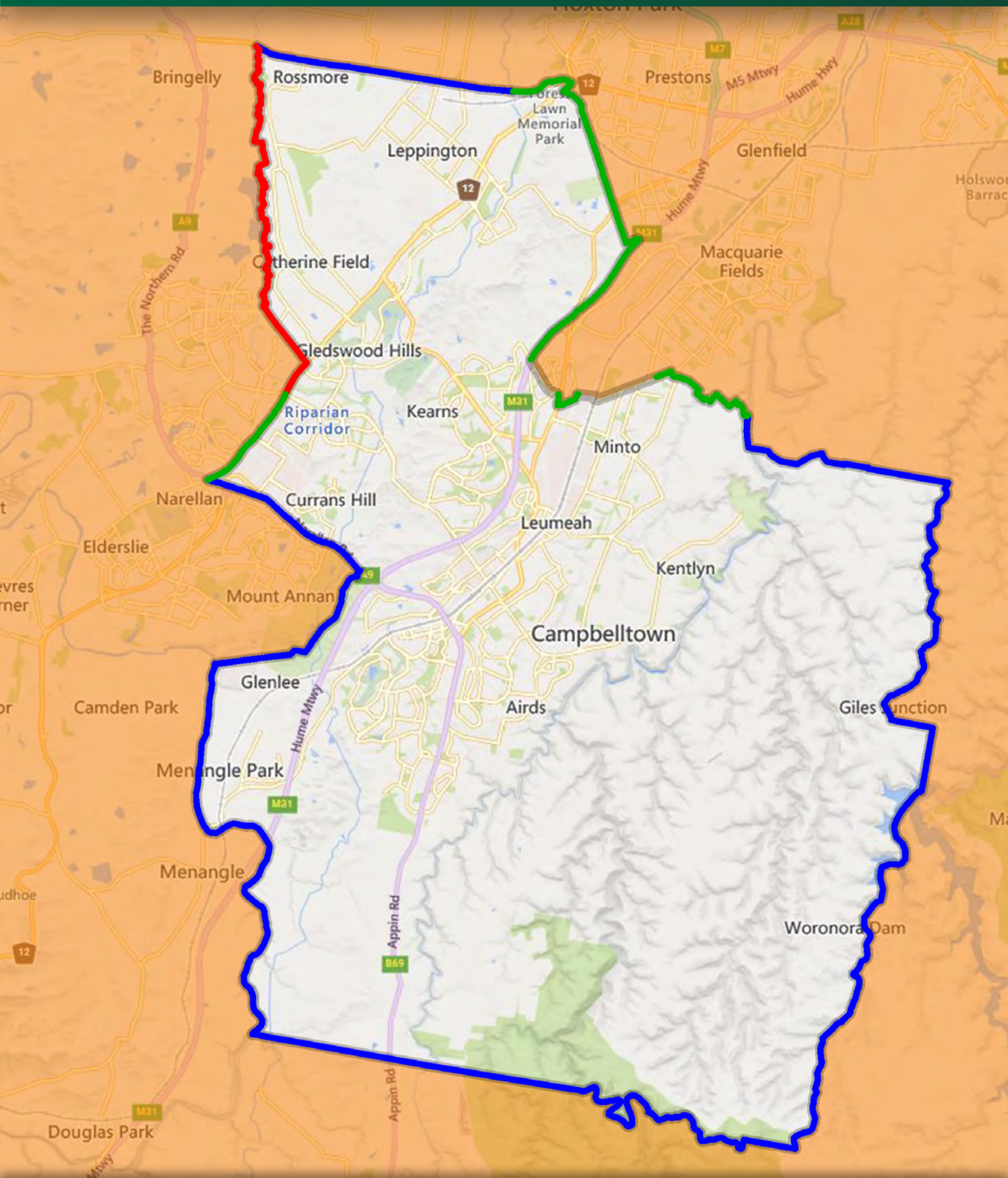
- Current Federal Electoral Boundary
- Past Federal Electoral Boundary
- Current State Electoral Boundary
- Previous State Electoral Boundary
- Current Local Government Boundary
- Locality/Suburb Boundary



DIVISION OF MACARTHUR - Suggested New Boundary

Actual: 109,301 (-9.68%) • Projected: 131,821 (1.70%)

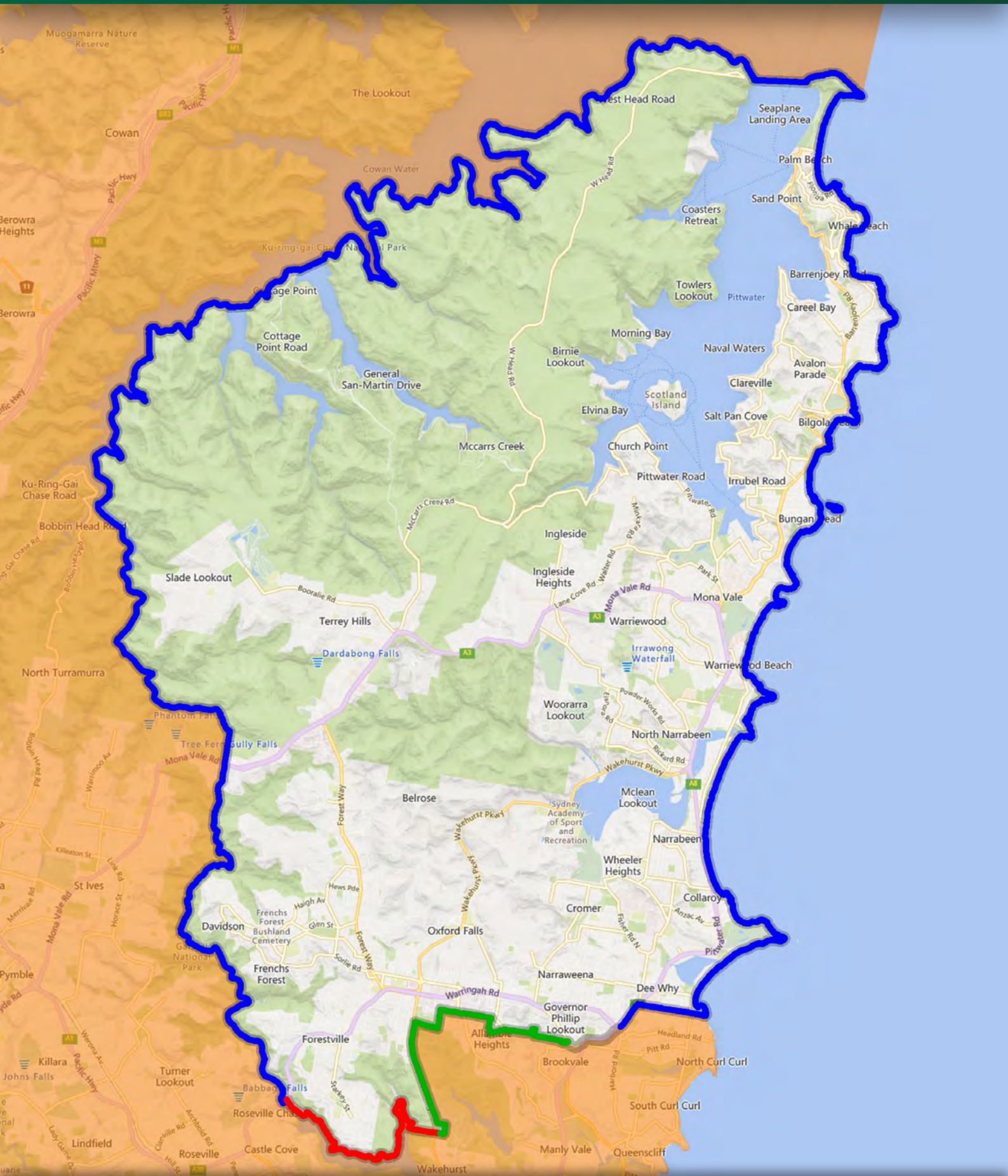
- Current Federal Electoral Boundary
- Past Federal Electoral Boundary
- Current State Electoral Boundary
- Previous State Electoral Boundary
- Current Local Government Boundary
- Locality/Suburb Boundary



DIVISION OF MACKELLAR - Suggested New Boundary

Actual: 122,730 (1.42%) • Projected: 129,468 (-0.12%)

- Current Federal Electoral Boundary
- Past Federal Electoral Boundary
- Current State Electoral Boundary
- Previous State Electoral Boundary
- Current Local Government Boundary
- Locality/Suburb Boundary



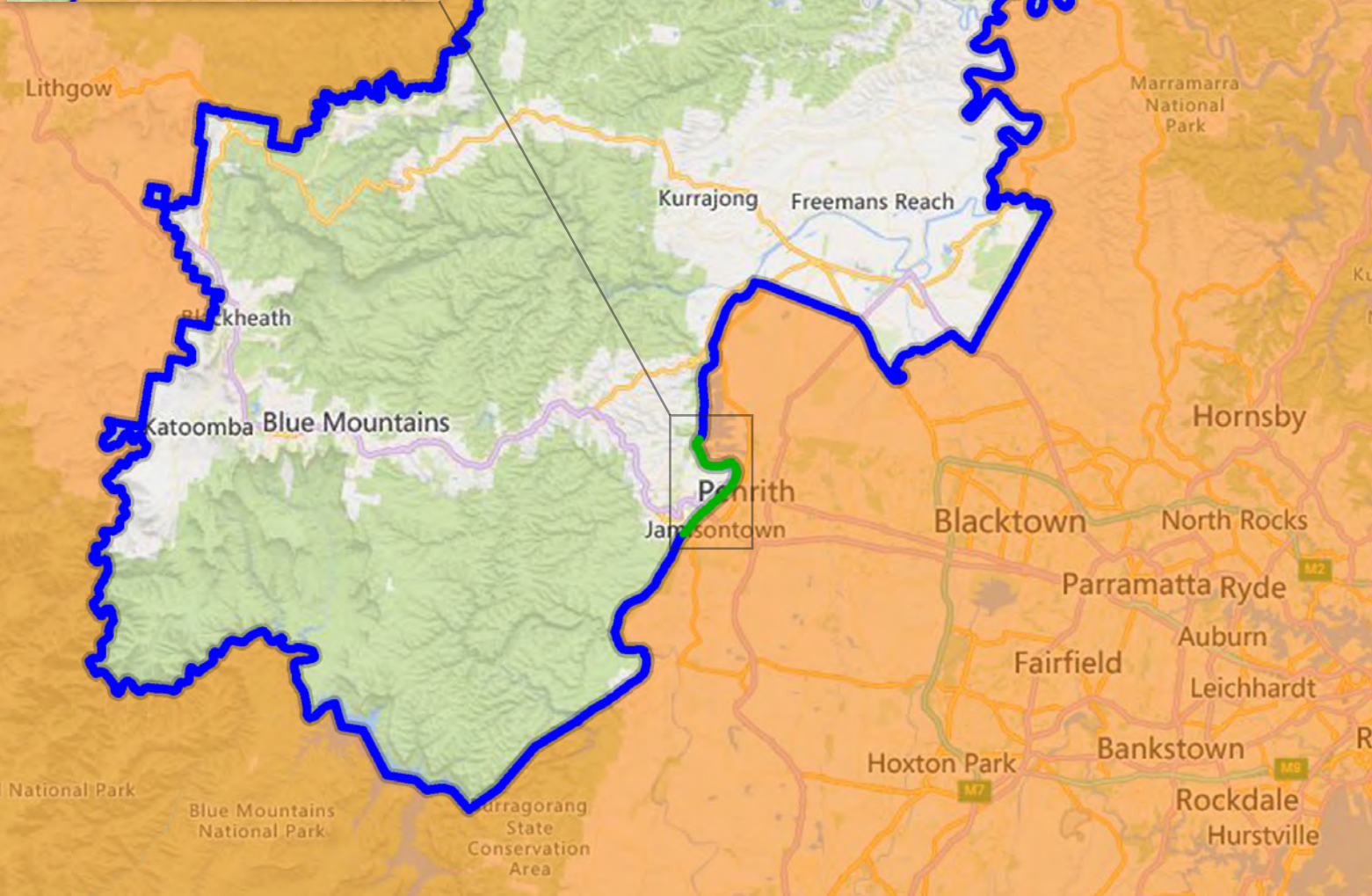
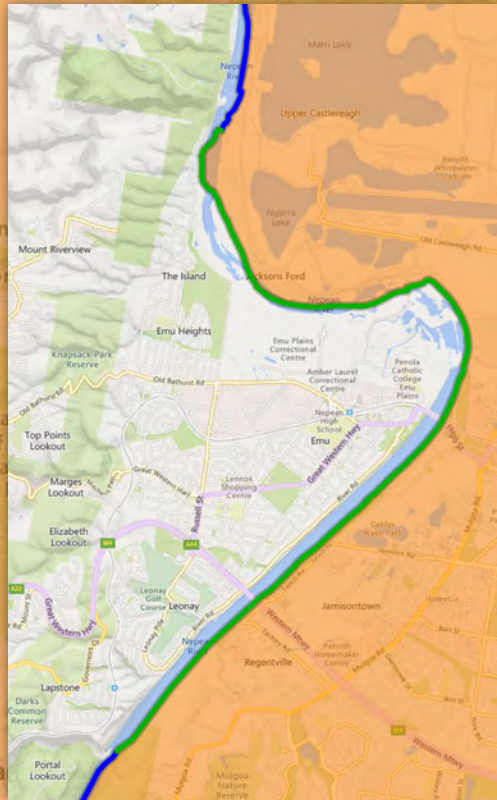
DIVISION OF MACQUARIE - Suggested New Boundary

Actual: 119,011 (-1.65%) • Projected: 129,051 (-0.44%)

- Current Federal Electoral Boundary
- Previous State Electoral Boundary

- Past Federal Electoral Boundary
- Current Local Government Boundary

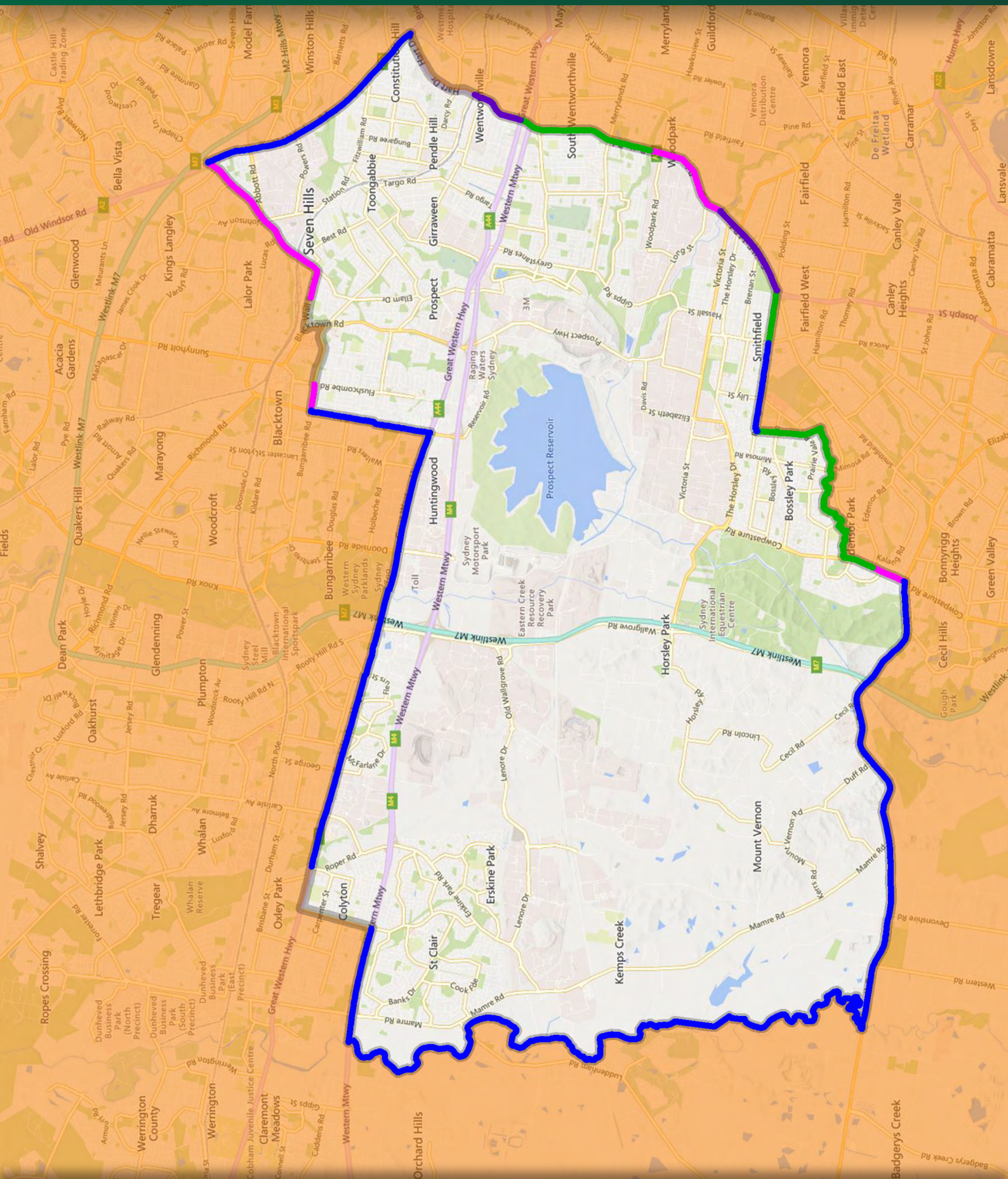
- Current State Electoral Boundary
- Locality/Suburb Boundary



DIVISION OF McMAHON - Suggested New Boundary

Actual: 116,678 (-3.58%) • Projected: 131,052 (1.10%)

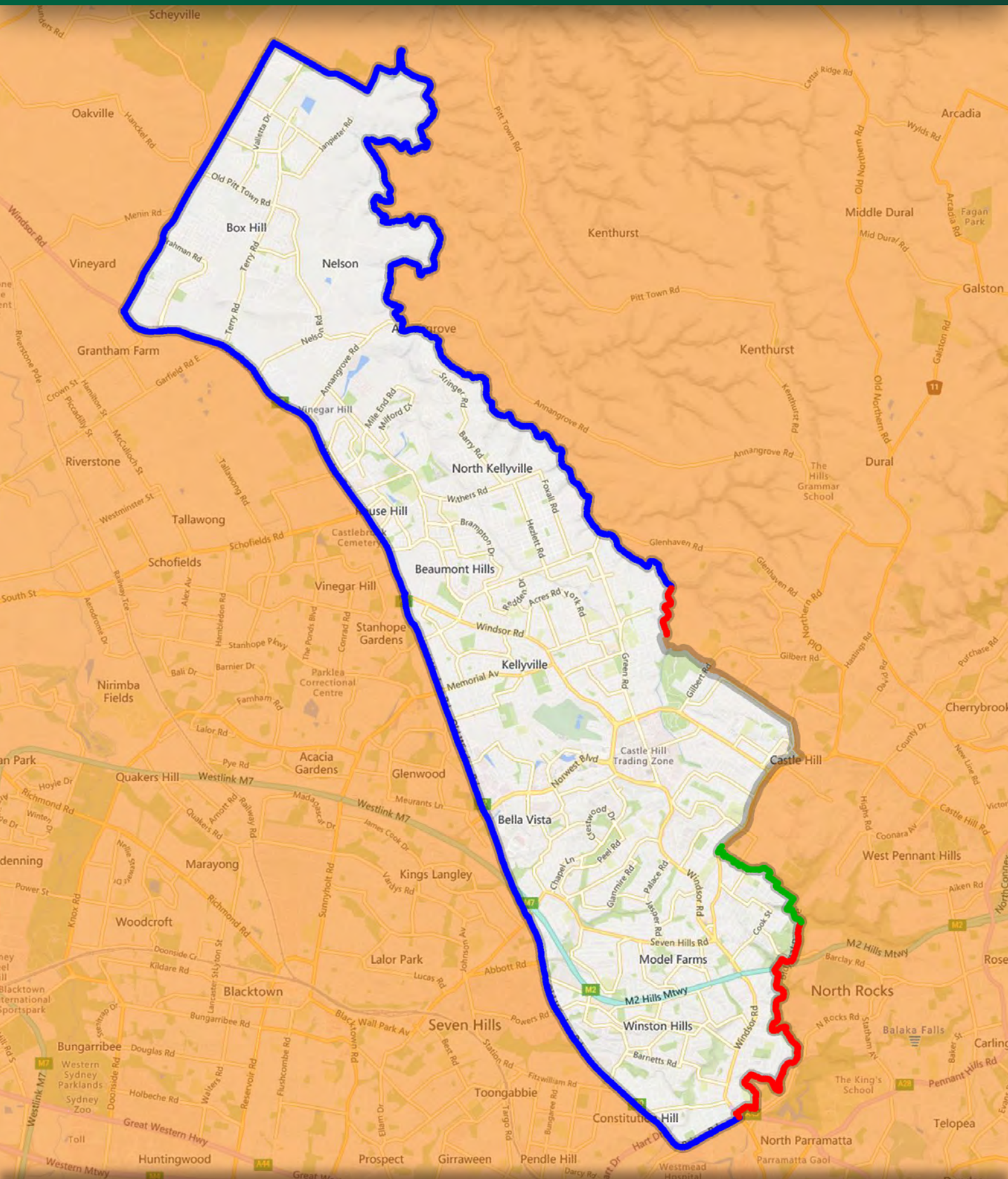
- Current Federal Electoral Boundary
- Past Federal Electoral Boundary
- Current State Electoral Boundary
- Previous State Electoral Boundary
- Current Local Government Boundary
- Locality/Suburb Boundary



DIVISION OF MITCHELL - Suggested New Boundary

Actual: 109,542 (-9.48%) • Projected: 130883 (0.97%)

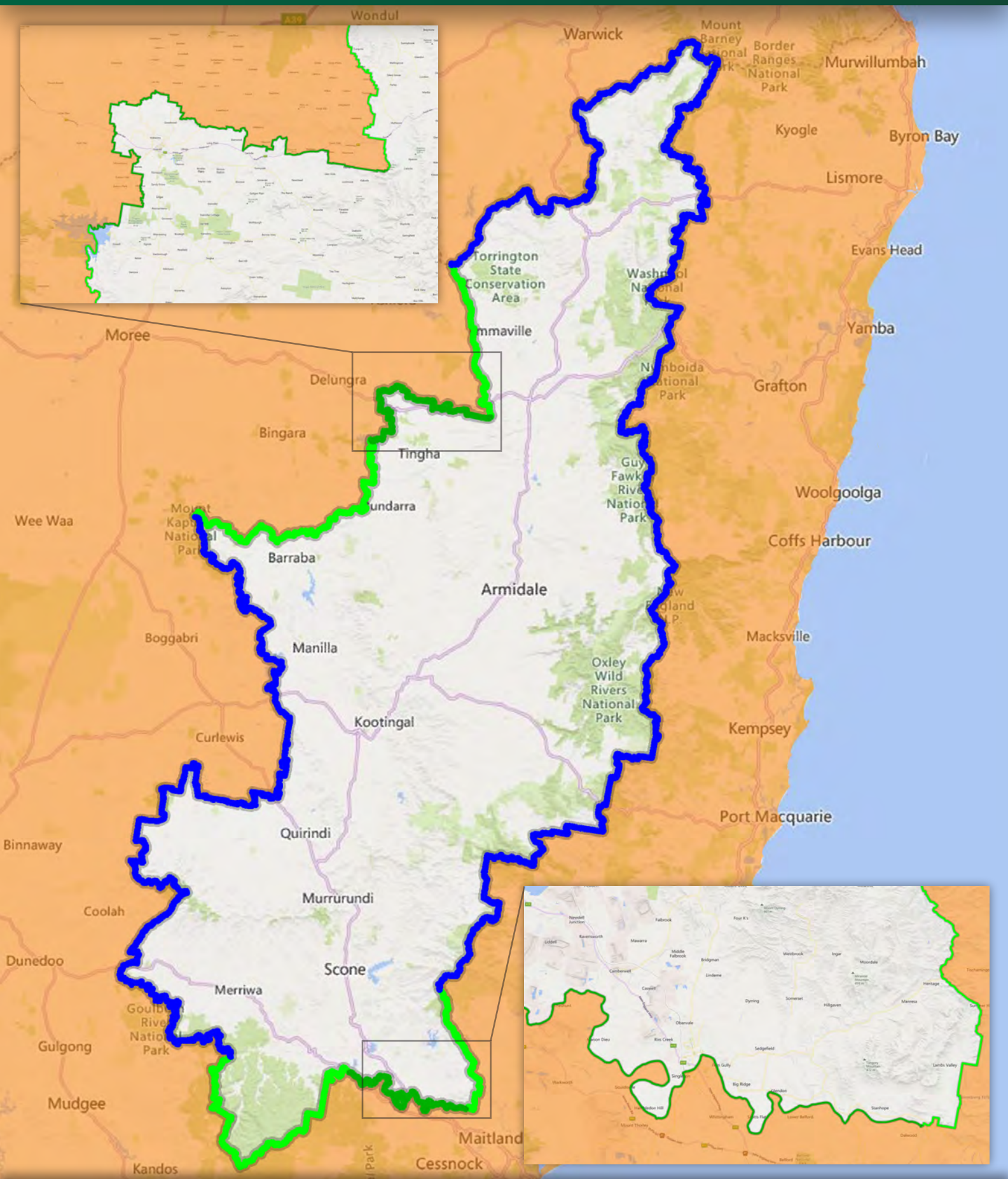
- Current Federal Electoral Boundary
- Past Federal Electoral Boundary
- Current State Electoral Boundary
- Previous State Electoral Boundary
- Current Local Government Boundary
- Locality/Suburb Boundary



DIVISION OF NEW ENGLAND - Suggested New Boundary

Actual: 133,047 (9.95%) • Projected: 131,694 (1.60%)

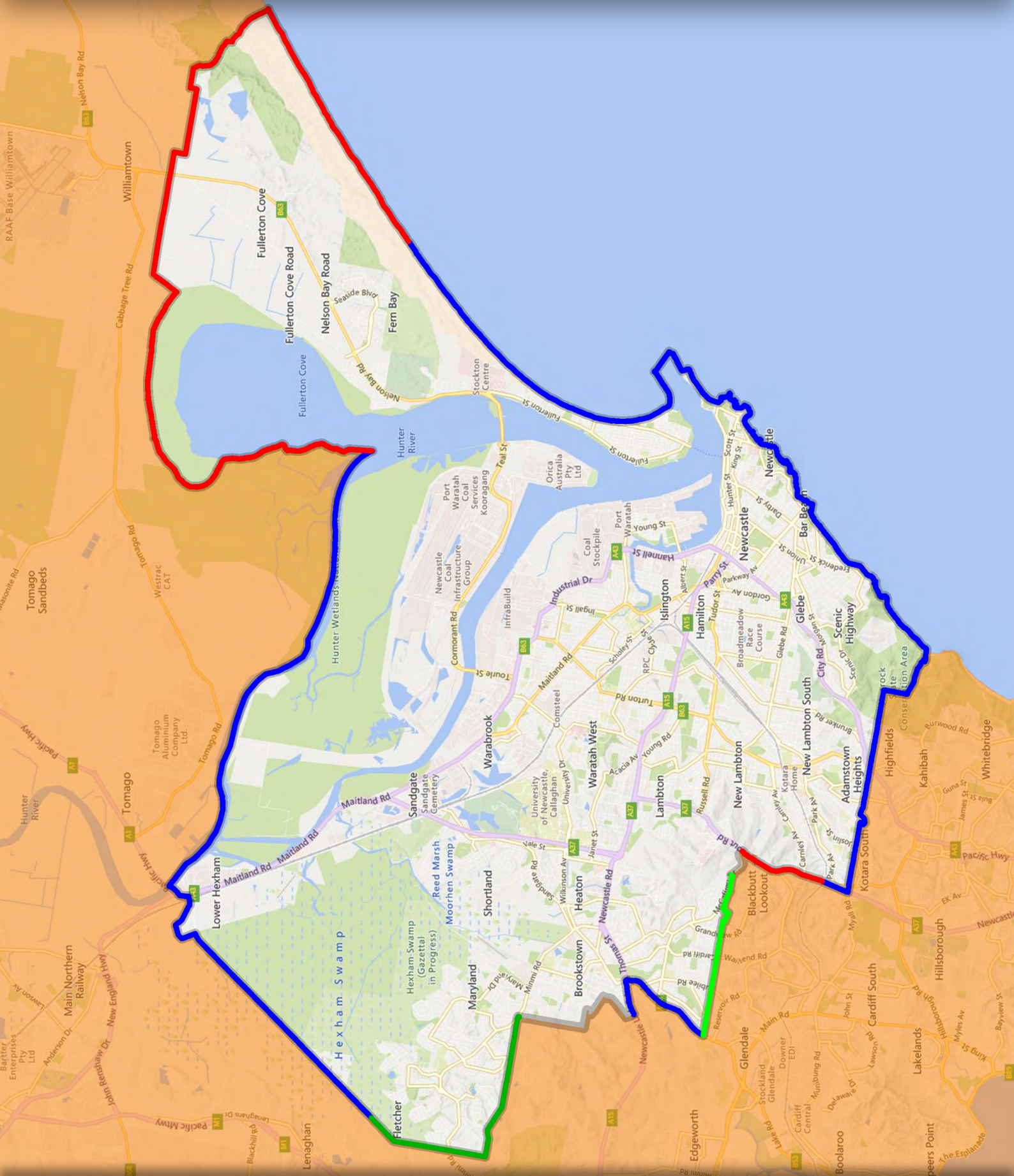
- Current Federal Electoral Boundary
- Past Federal Electoral Boundary
- Current State Electoral Boundary
- Previous State Electoral Boundary
- Current Local Government Boundary
- Locality/Suburb Boundary



DIVISION OF NEWCASTLE - Suggested New Boundary

Actual: 123,539 (2.09%) • Projected: 131,618 (1.54%)

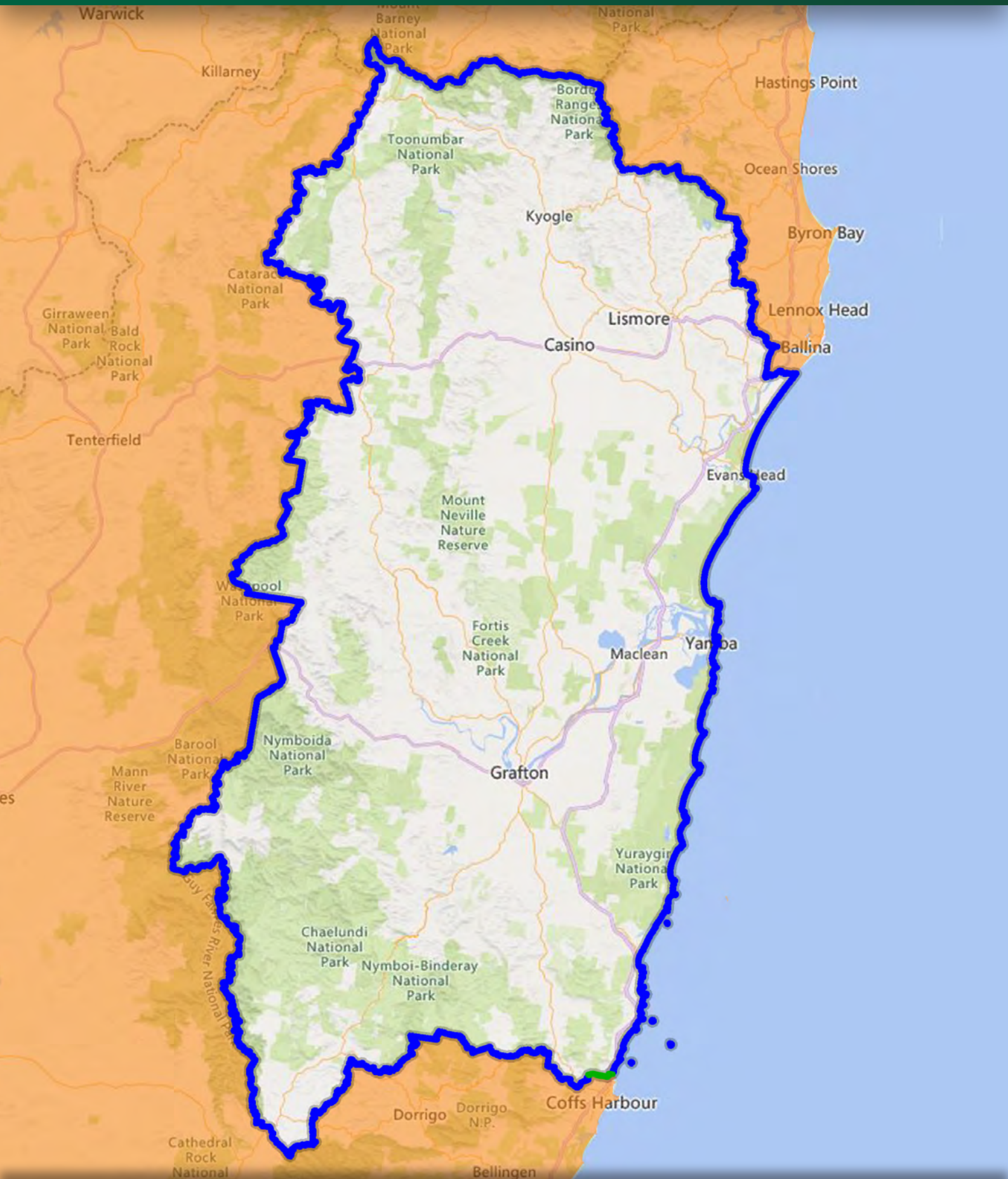
- Current Federal Electoral Boundary
- Past Federal Electoral Boundary
- Current State Electoral Boundary
- Previous State Electoral Boundary
- Current Local Government Boundary
- Locality/Suburb Boundary



DIVISION OF PAGE - Suggested New Boundary

Actual: 126,062 (4.17%) • Projected: 132,416 (2.16%)

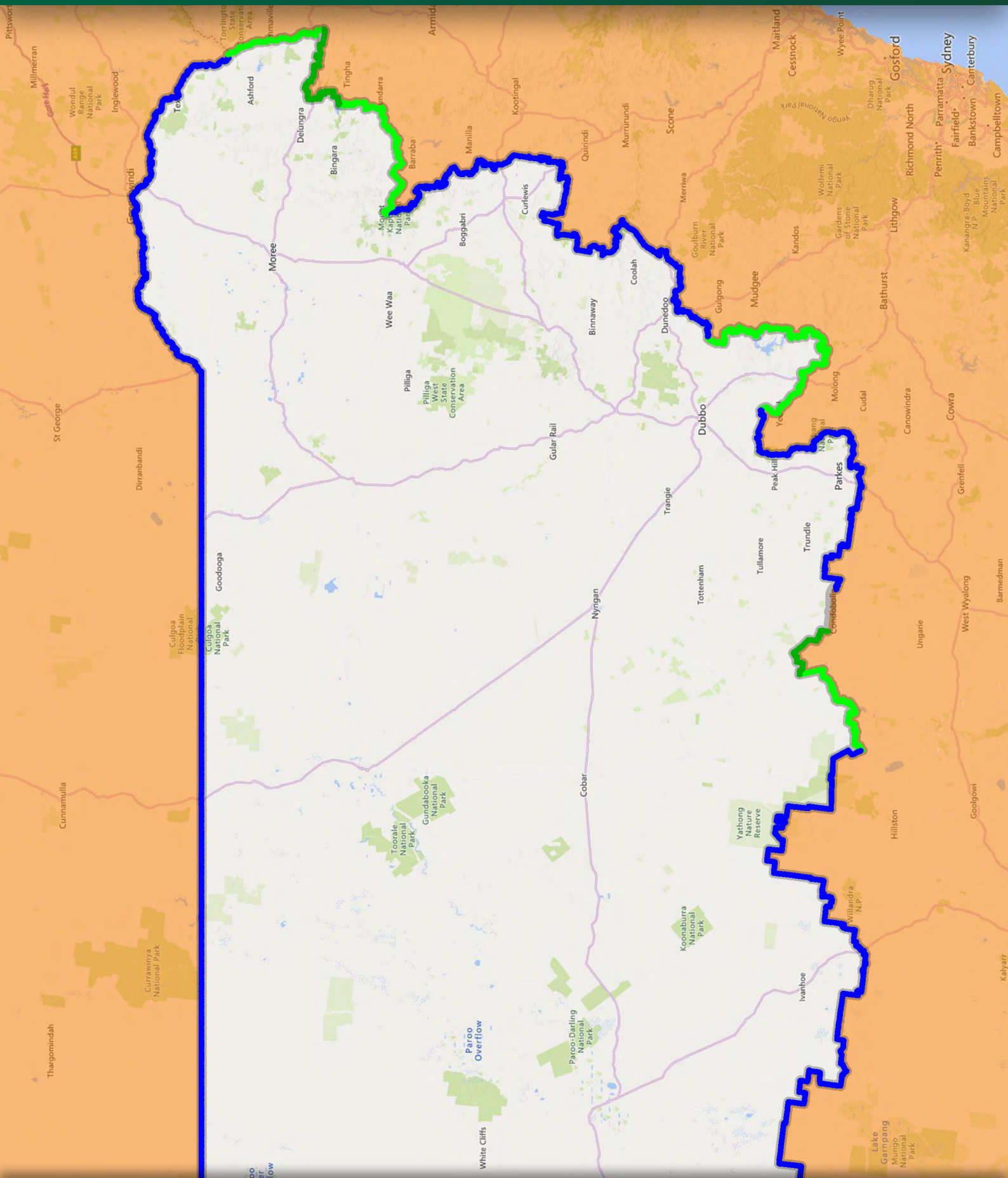
- Current Federal Electoral Boundary
- Past Federal Electoral Boundary
- Current State Electoral Boundary
- Previous State Electoral Boundary
- Current Local Government Boundary
- Locality/Suburb Boundary



DIVISION OF PARKES - Suggested New Boundary

Actual: 127967 (5.75%) • Projected: 126654 (-2.29%)

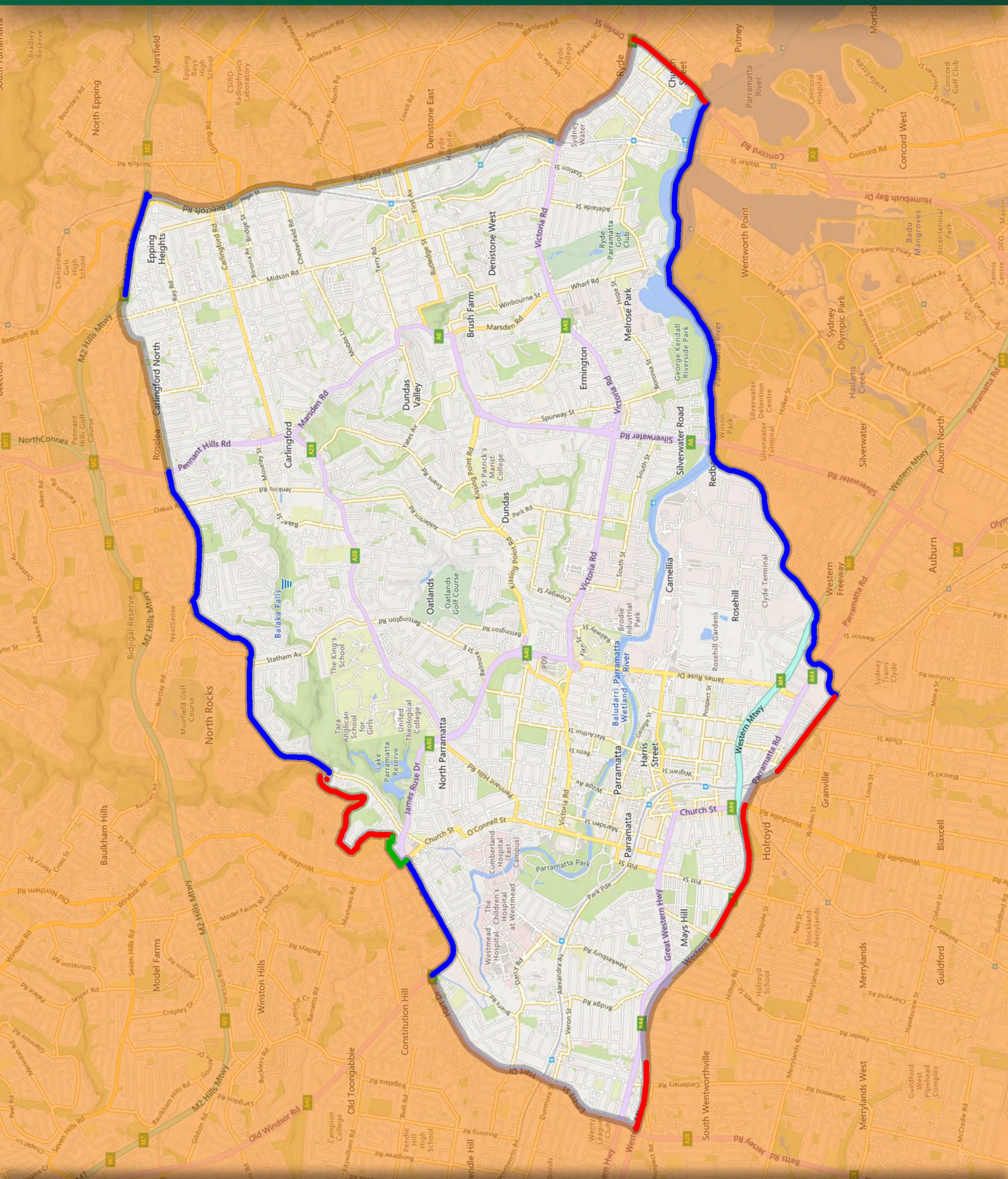
- Current Federal Electoral Boundary
- Past Federal Electoral Boundary
- Current State Electoral Boundary
- Previous State Electoral Boundary
- Current Local Government Boundary
- Locality/Suburb Boundary



DIVISION OF PARRAMATTA - Suggested New Boundary

Actual: 118,434 (-2.13%) • Projected: 128,052 (-1.21%)

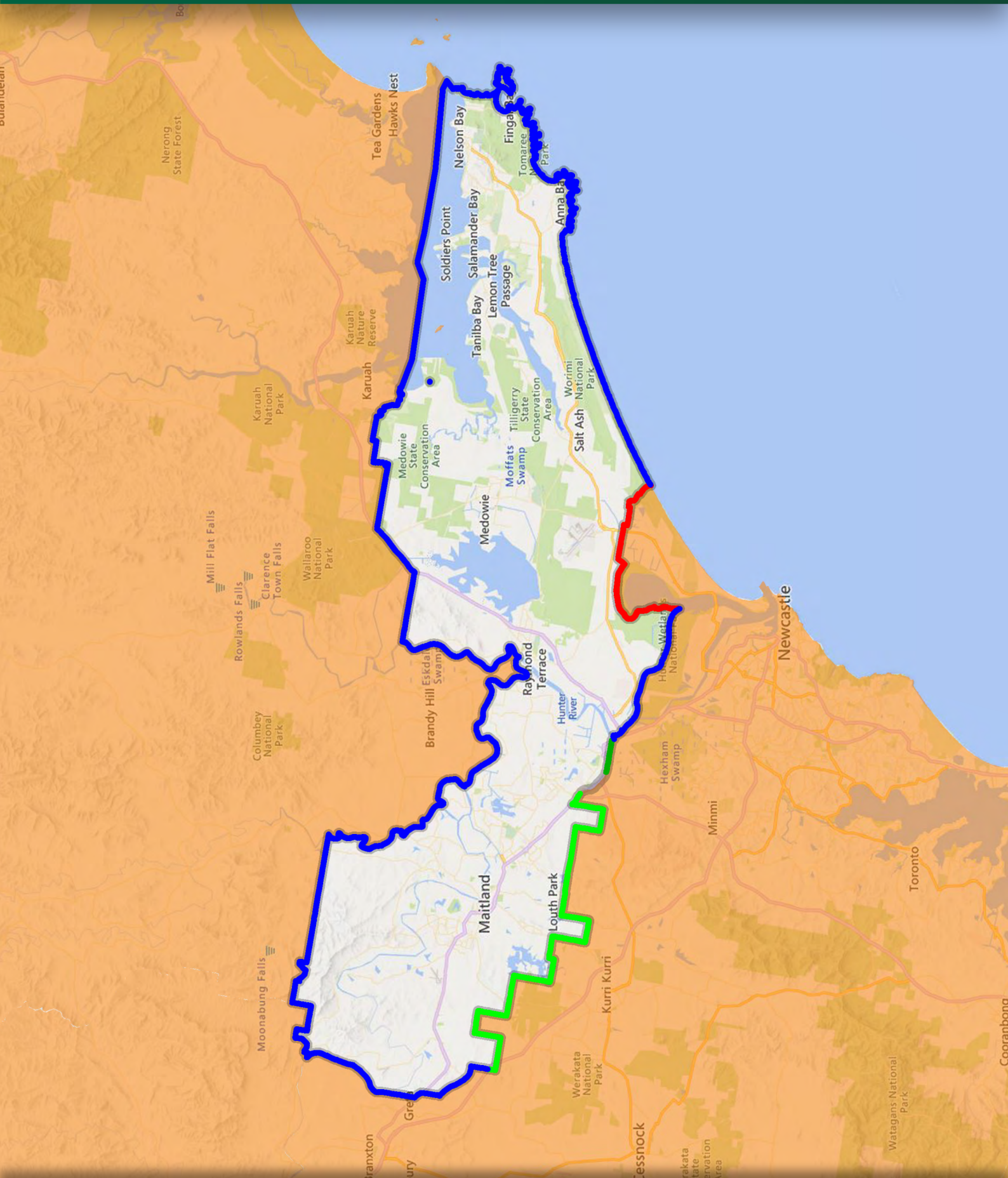
- Current Federal Electoral Boundary
- Past Federal Electoral Boundary
- Current State Electoral Boundary
- Previous State Electoral Boundary
- Current Local Government Boundary
- Locality/Suburb Boundary



DIVISION OF PATERSON - Suggested New Boundary

Actual: 121,616 (0.50%) • Projected: 129,958 (0.26%)

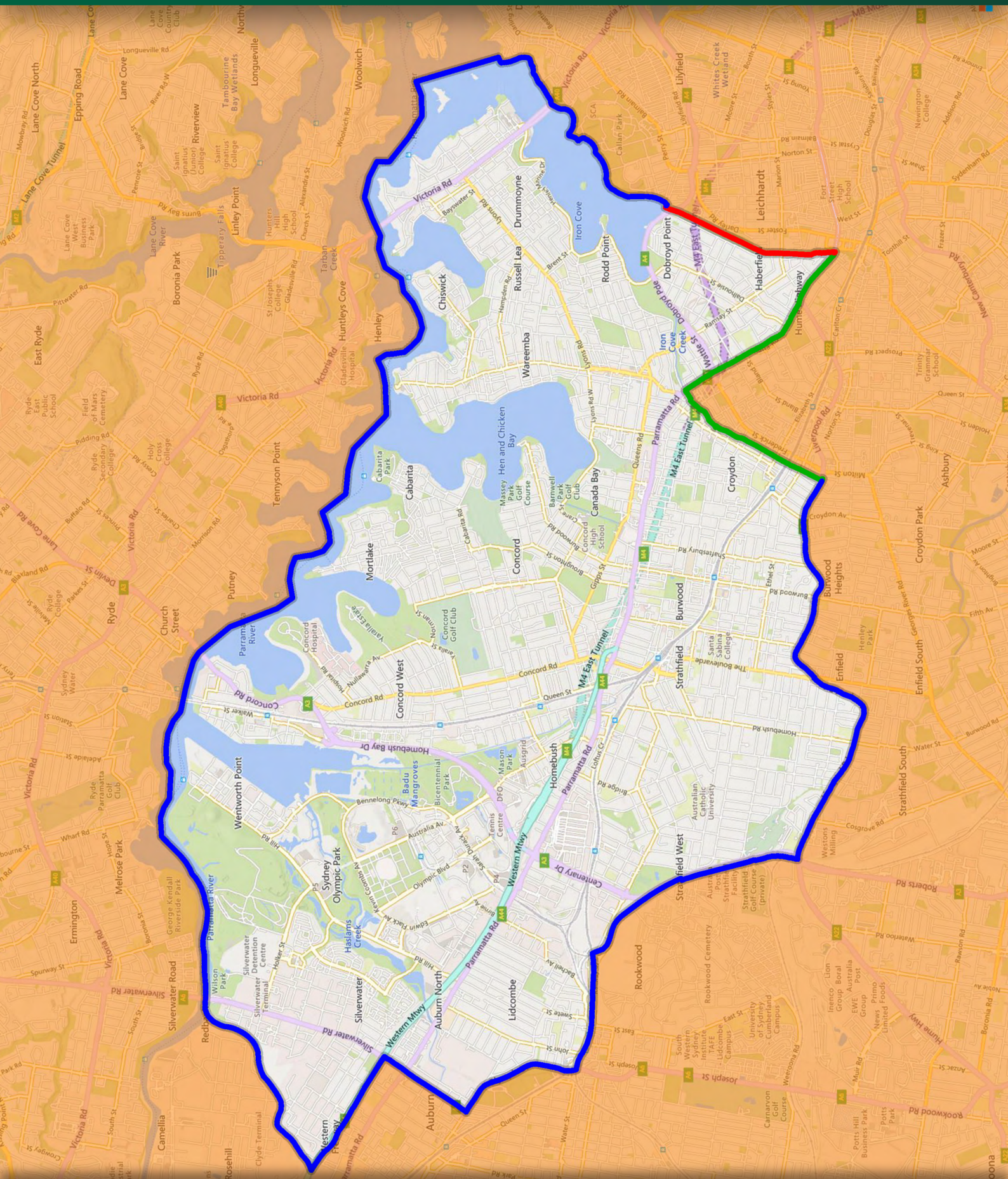
- Current Federal Electoral Boundary
- Past Federal Electoral Boundary
- Current State Electoral Boundary
- Previous State Electoral Boundary
- Current Local Government Boundary
- Locality/Suburb Boundary



DIVISION OF REID - Suggested New Boundary

Actual: 120,166 (-0.70%) • Projected: 129,188 (-0.33%)

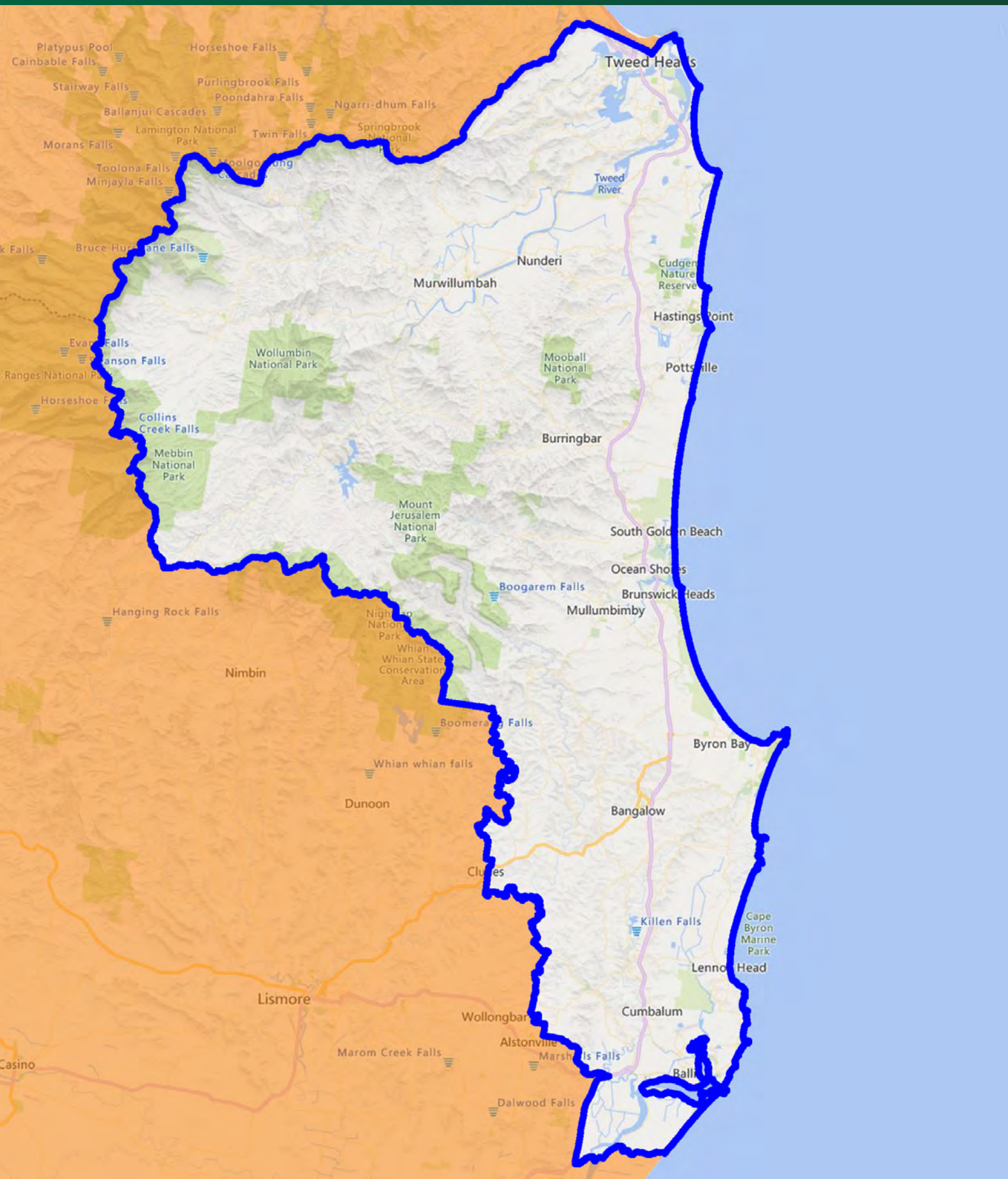
- Current Federal Electoral Boundary
- Past Federal Electoral Boundary
- Current State Electoral Boundary
- Previous State Electoral Boundary
- Current Local Government Boundary
- Locality/Suburb Boundary



DIVISION OF RICHMOND - Suggested New Boundary

Actual: 122,977 (1.62%) • Projected: 129,794 (0.13%)

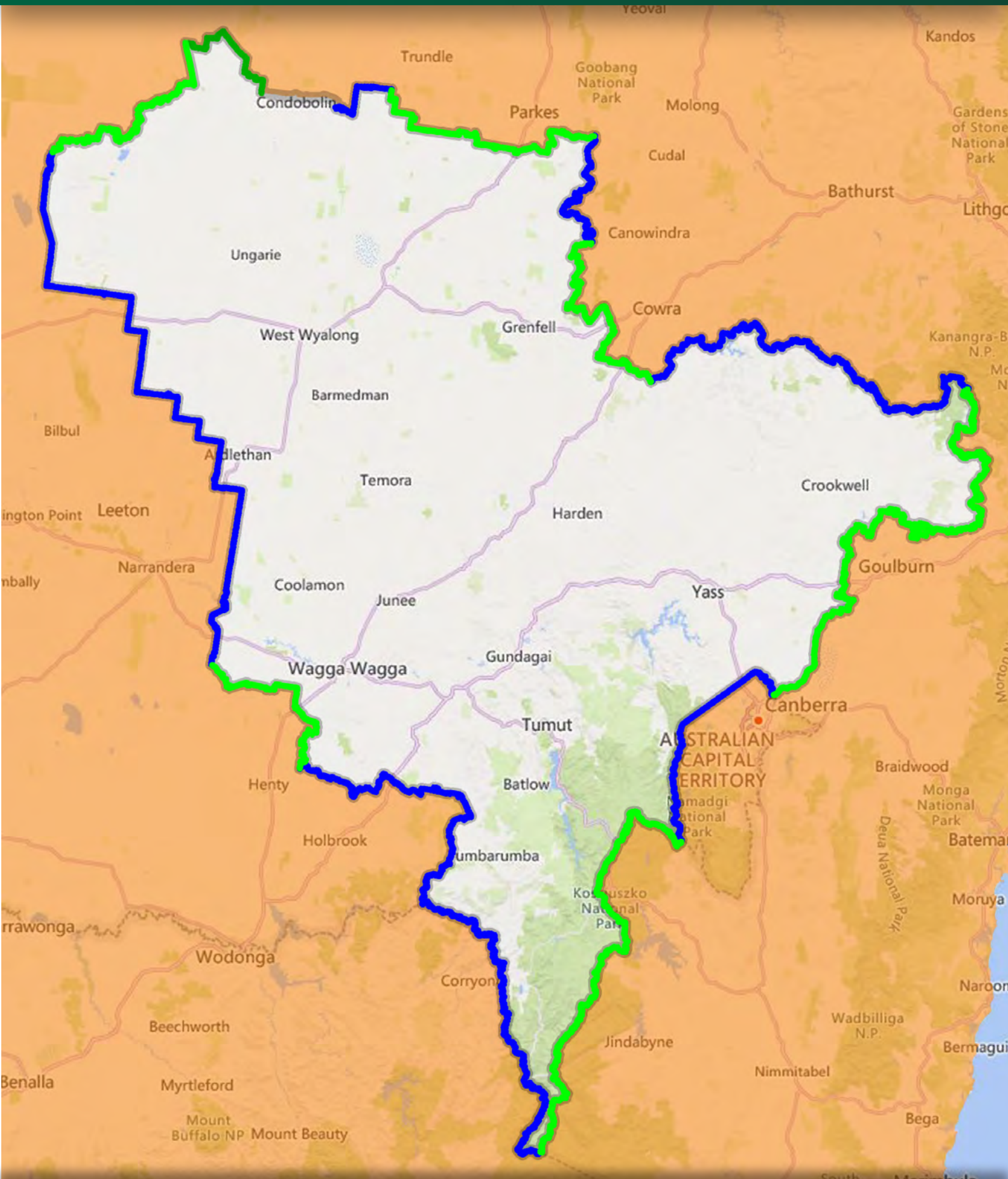
- Current Federal Electoral Boundary
- Past Federal Electoral Boundary
- Current State Electoral Boundary
- Previous State Electoral Boundary
- Current Local Government Boundary
- Locality/Suburb Boundary



DIVISION OF RIVERINA - Suggested New Boundary

Actual: 130,090 (7.50%) • Projected: 130,792 (0.90%)

- Current Federal Electoral Boundary
- Past Federal Electoral Boundary
- Current State Electoral Boundary
- Previous State Electoral Boundary
- Current Local Government Boundary
- Locality/Suburb Boundary



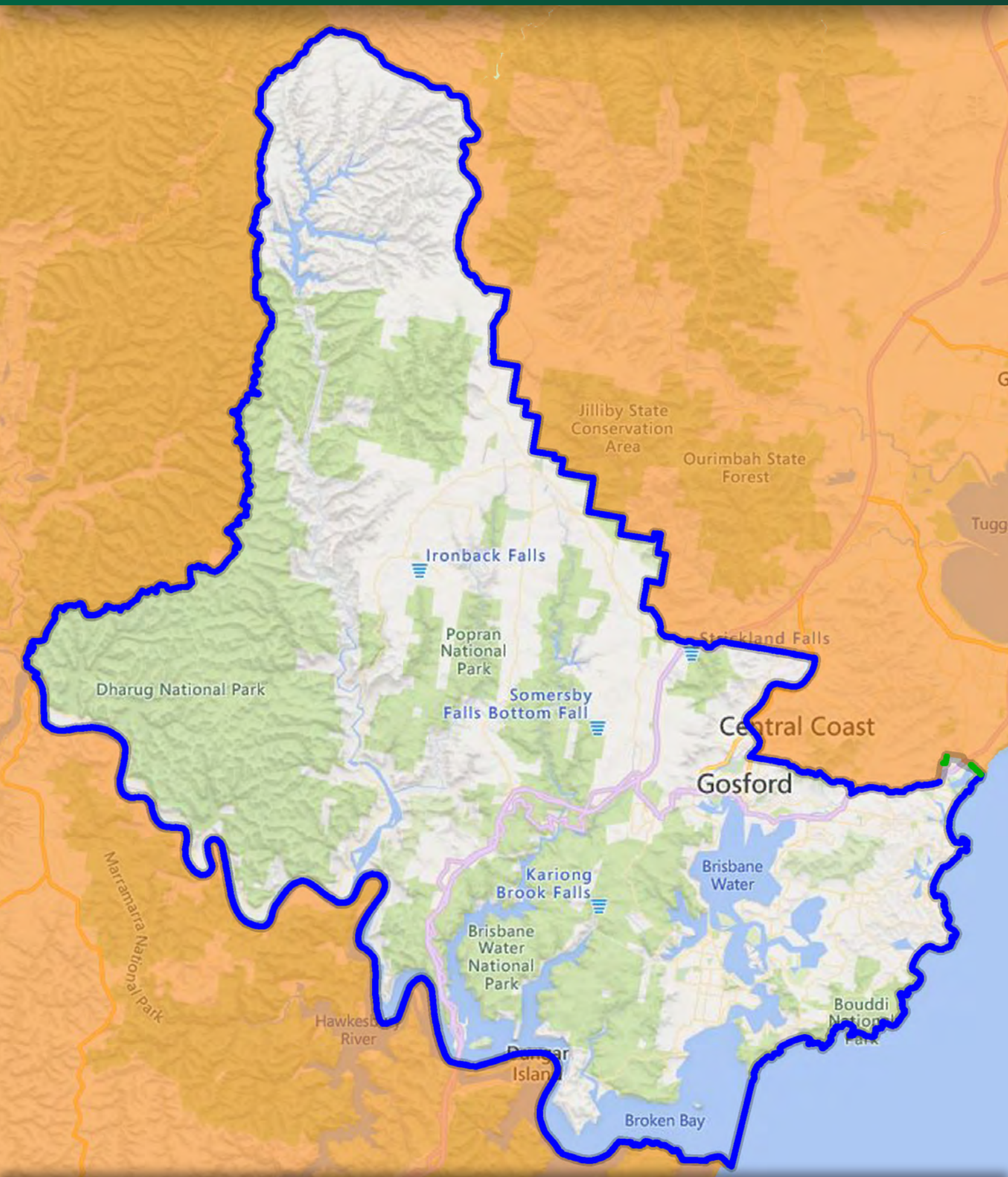
DIVISION OF ROBERTSON - Suggested New Boundary

Actual: 114,708 (-5.21%) • Projected: 127,178 (-1.88%)

- Current Federal Electoral Boundary
- Previous State Electoral Boundary

- Past Federal Electoral Boundary
- Current Local Government Boundary

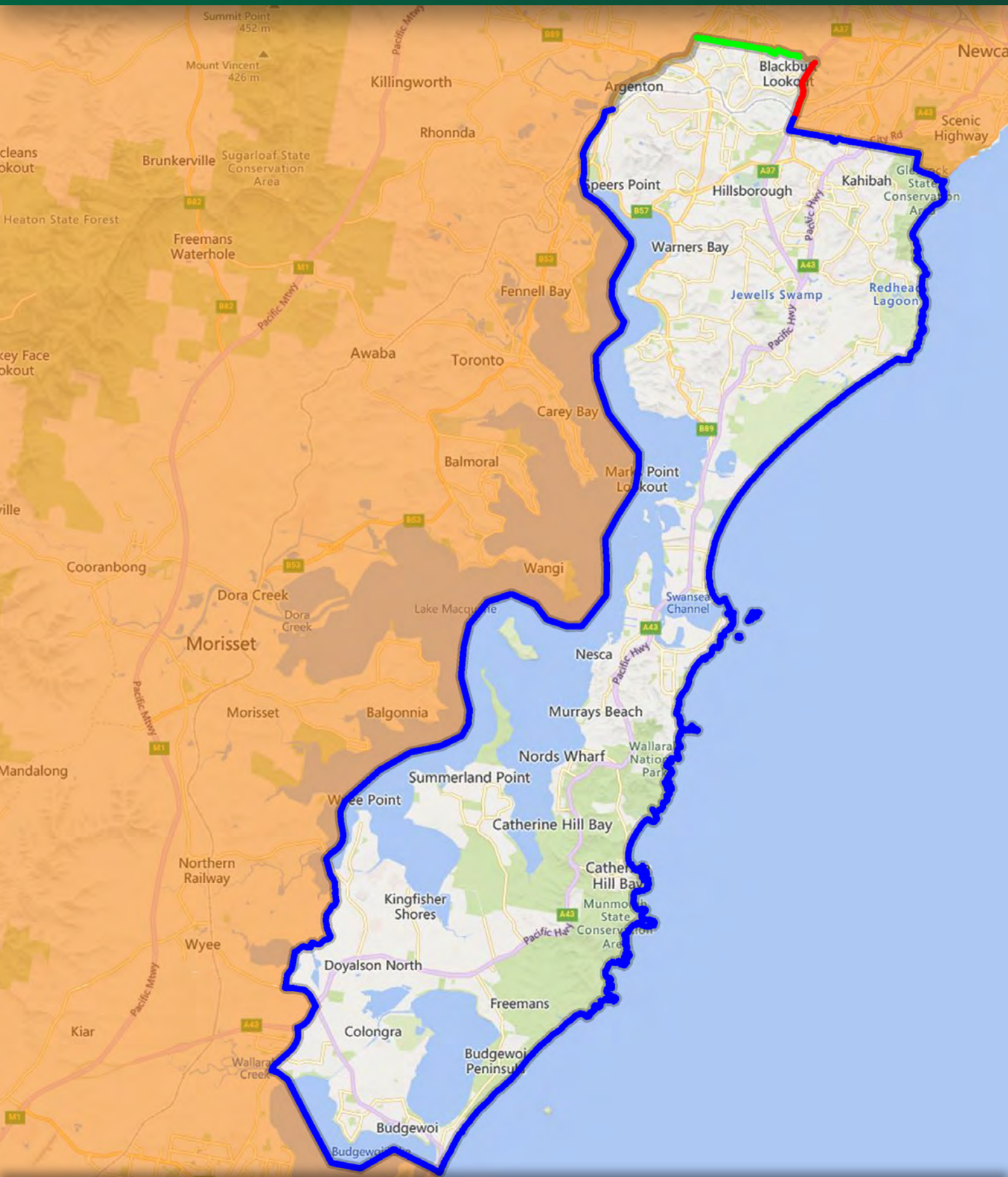
- Current State Electoral Boundary
- Locality/Suburb Boundary



DIVISION OF SHORTLAND - Suggested New Boundary

Actual: 123,286 (1.88%) • Projected: 128,898 (-0.56%)

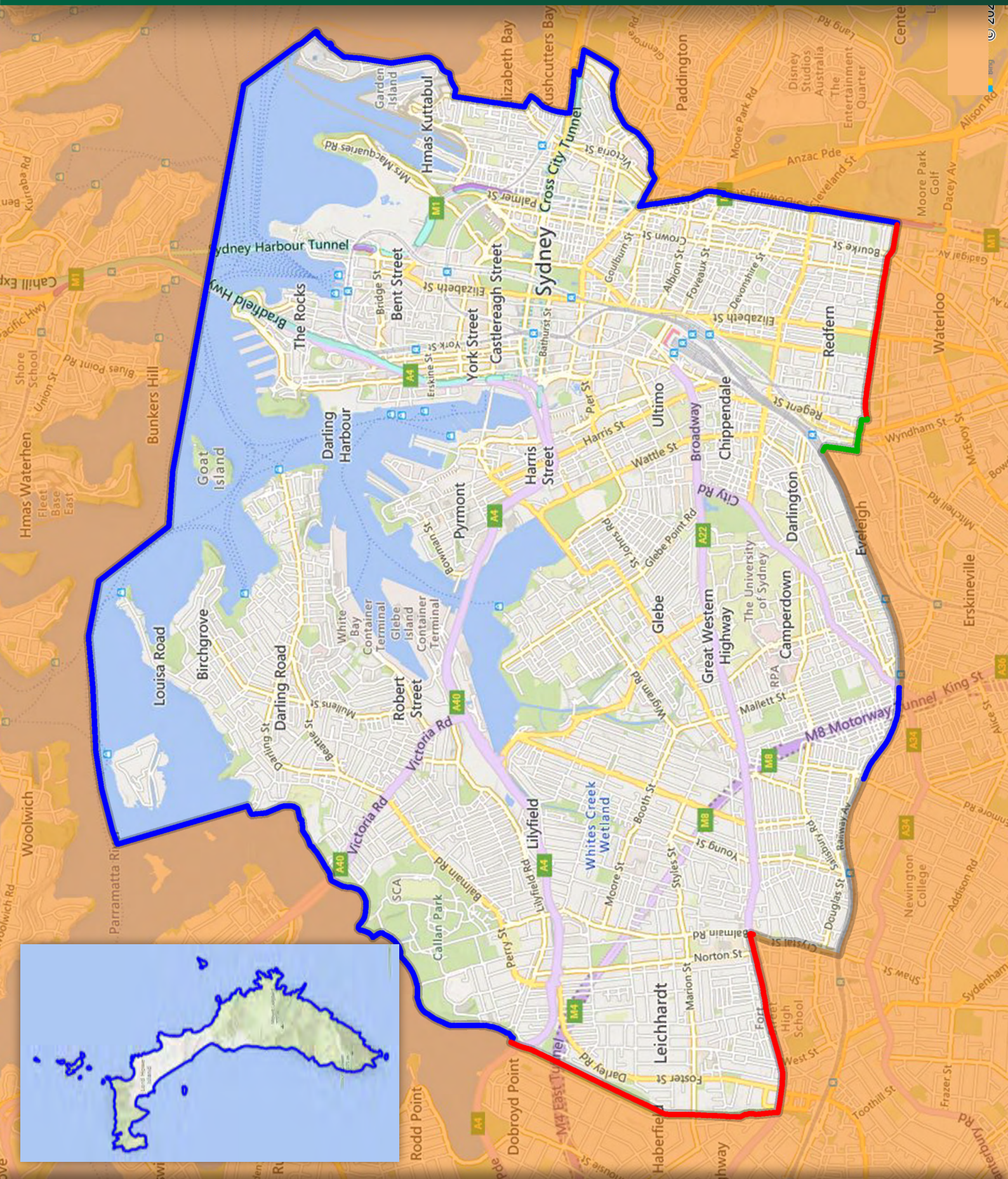
- Current Federal Electoral Boundary
- Past Federal Electoral Boundary
- Current State Electoral Boundary
- Previous State Electoral Boundary
- Current Local Government Boundary
- Locality/Suburb Boundary



DIVISION OF SYDNEY - Suggested New Boundary

Actual: 132,712 (9.67%) • Projected: 129,702 (0.06%)

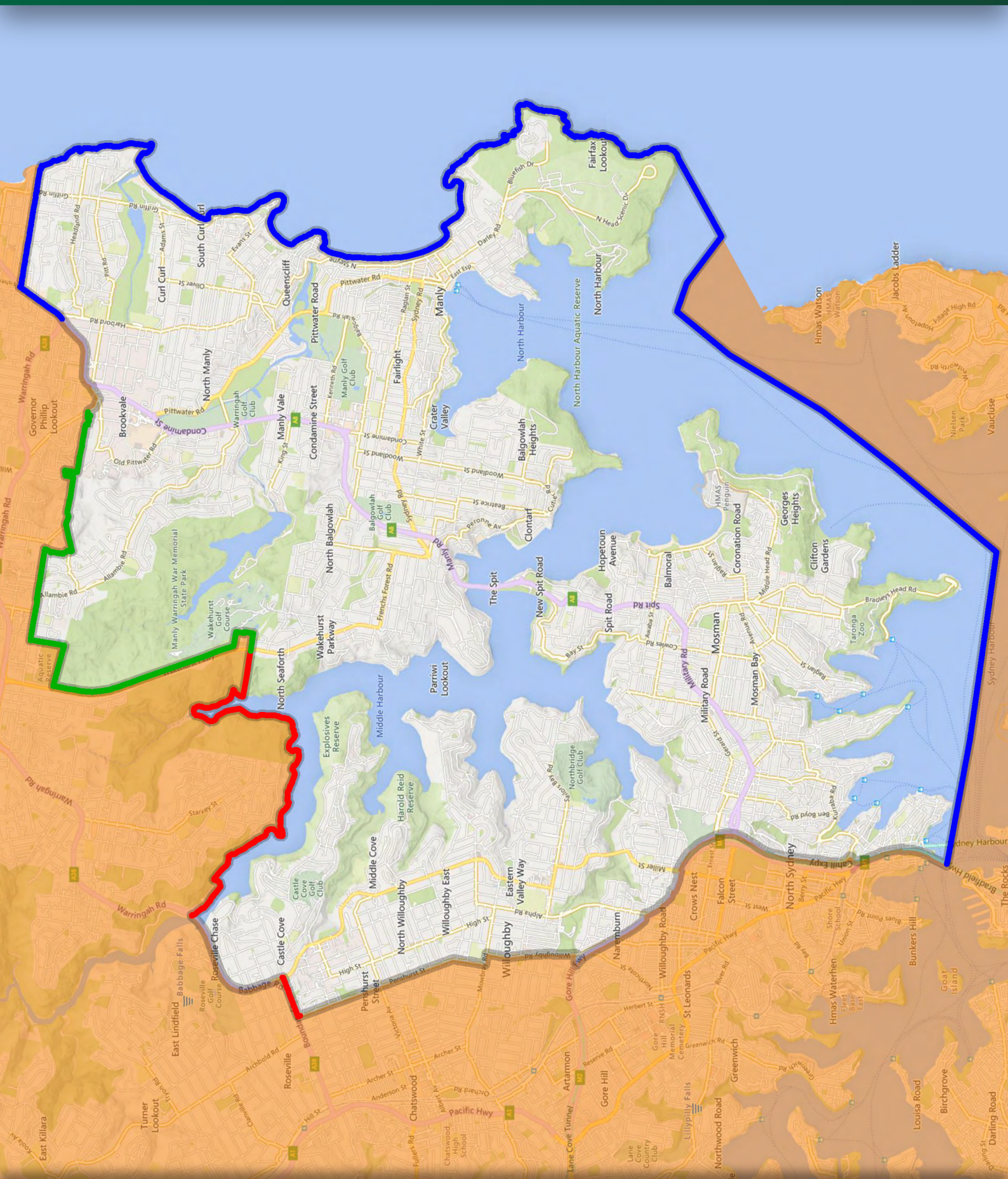
- Current Federal Electoral Boundary
- Past Federal Electoral Boundary
- Current State Electoral Boundary
- Previous State Electoral Boundary
- Current Local Government Boundary
- Locality/Suburb Boundary



DIVISION OF WARRINGAH - Suggested New Boundary

Actual: 128,855 (6.48%) • Projected: 128,320 (-1.00%)

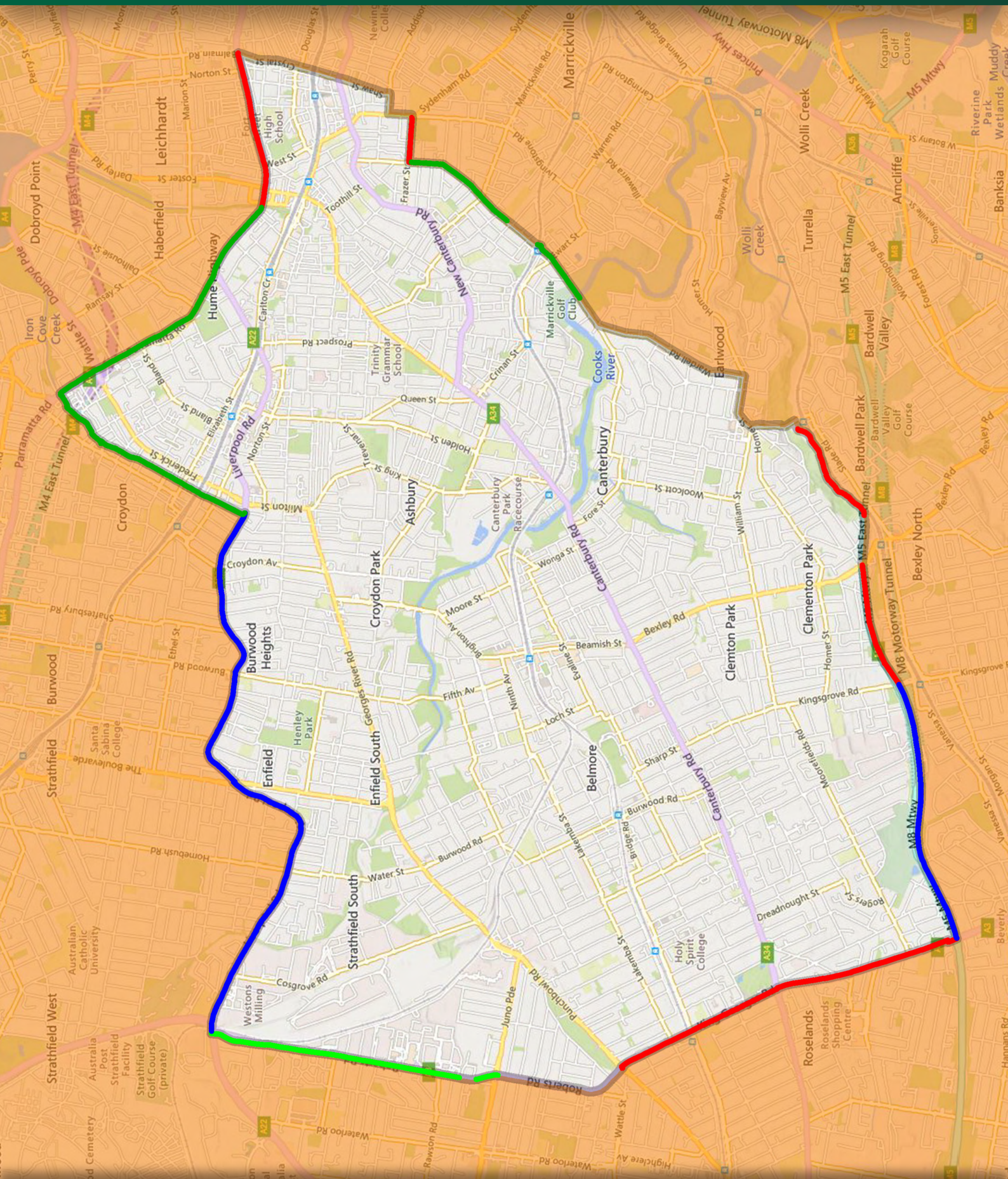
- Current Federal Electoral Boundary
- Past Federal Electoral Boundary
- Current State Electoral Boundary
- Previous State Electoral Boundary
- Current Local Government Boundary
- Locality/Suburb Boundary



DIVISION OF WATSON - Suggested New Boundary

Actual: 122,108 (0.91%) • Projected: 130,682 (0.82%)

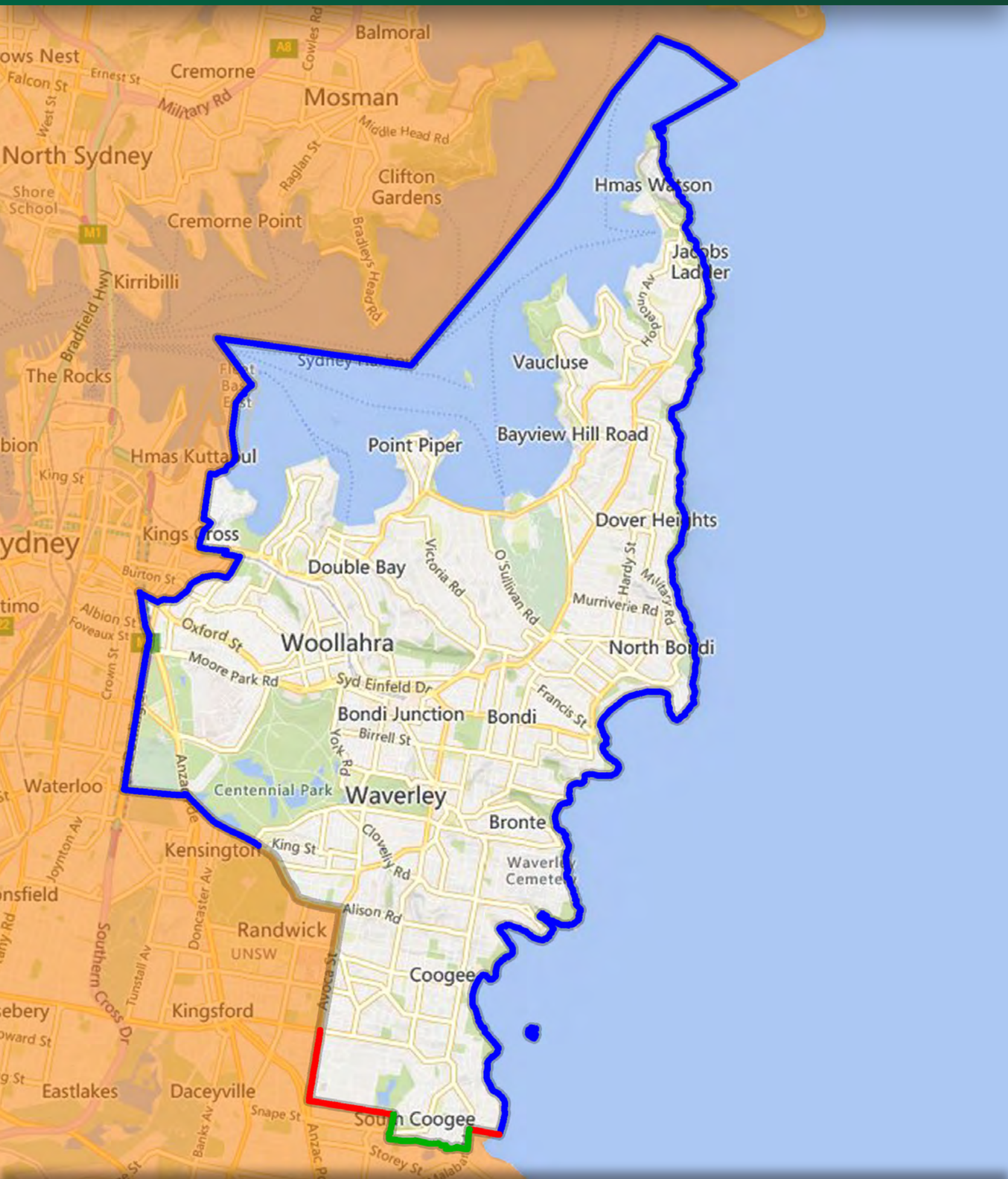
- Current Federal Electoral Boundary
- Past Federal Electoral Boundary
- Current State Electoral Boundary
- Previous State Electoral Boundary
- Current Local Government Boundary
- Locality/Suburb Boundary



DIVISION OF WENTWORTH - Suggested New Boundary

Actual: 130,767 (8.06%) • Projected: 129,289 (-0.26%)

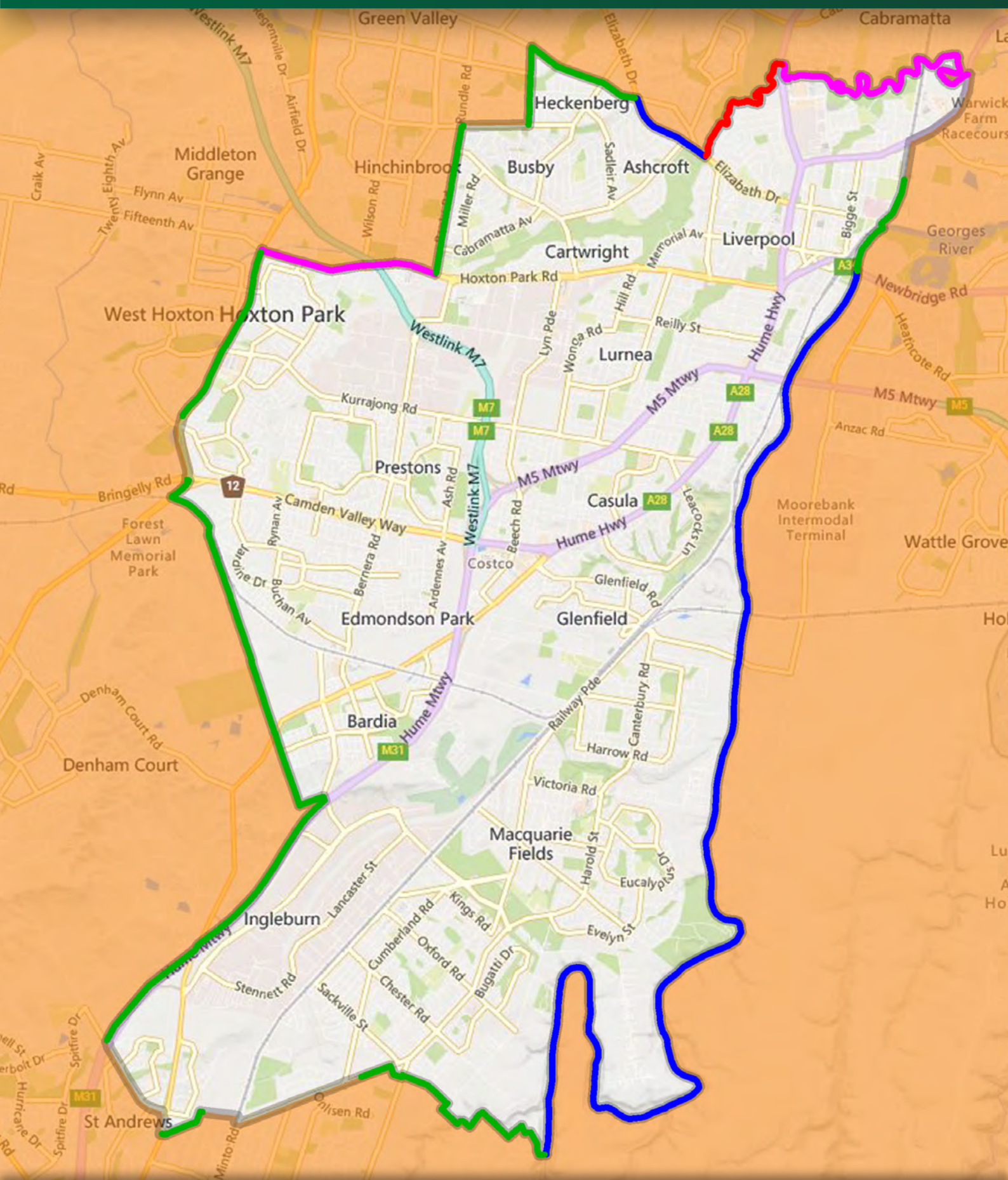
- Current Federal Electoral Boundary
- Past Federal Electoral Boundary
- Current State Electoral Boundary
- Previous State Electoral Boundary
- Current Local Government Boundary
- Locality/Suburb Boundary



DIVISION OF WERRIWA - Suggested New Boundary

Actual: 109,473 (-9.53%) • Projected: 132,430 (2.17%)

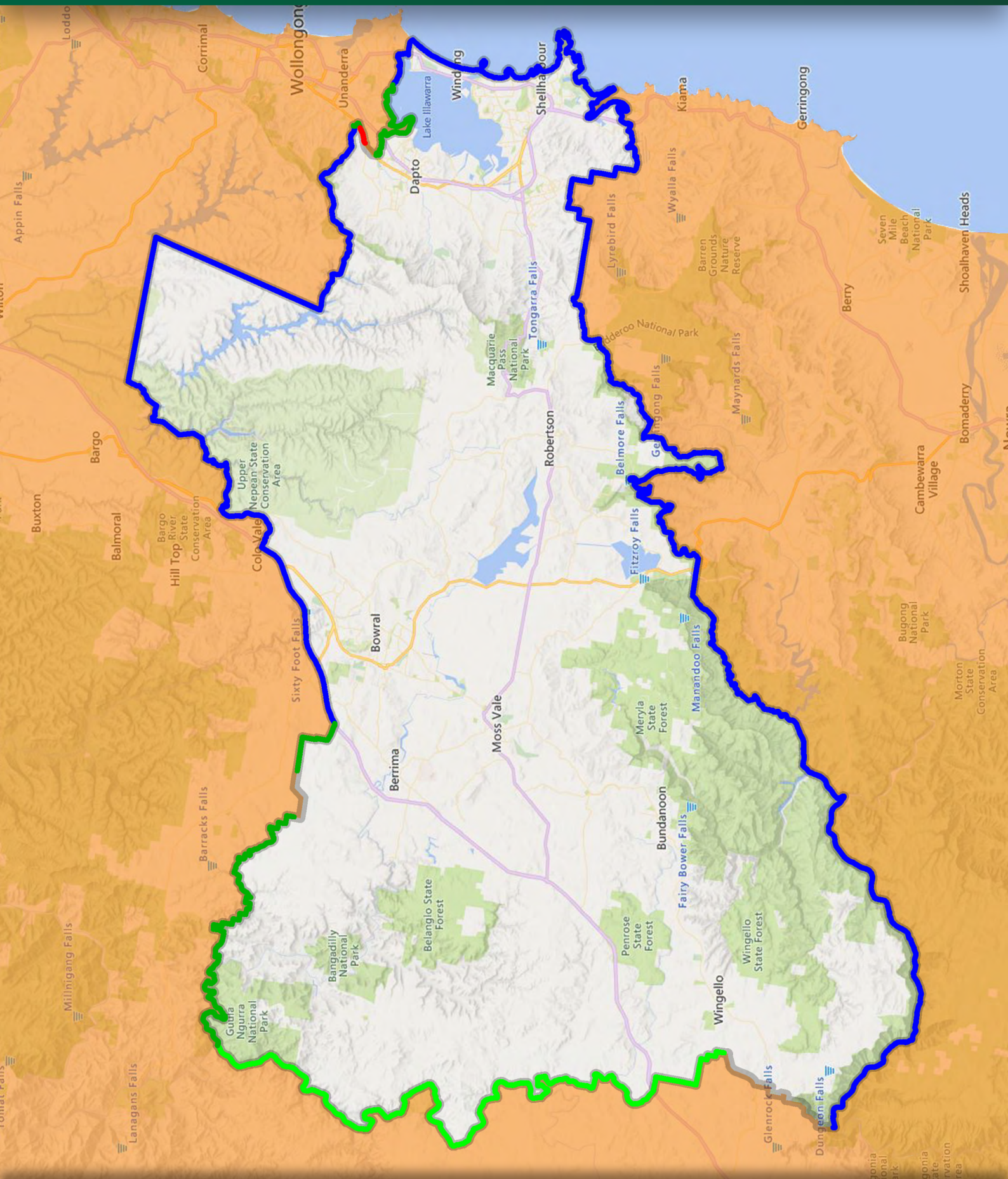
- Current Federal Electoral Boundary
- Past Federal Electoral Boundary
- Current State Electoral Boundary
- Previous State Electoral Boundary
- Current Local Government Boundary
- Locality/Suburb Boundary



DIVISION OF WHITLAM - Suggested New Boundary

Actual: 123,996 (2.47%) • Projected: 128,758 (-0.67%)

- Current Federal Electoral Boundary
- Past Federal Electoral Boundary
- Current State Electoral Boundary
- Previous State Electoral Boundary
- Current Local Government Boundary
- Locality/Suburb Boundary



The background of the entire page is a large-scale aerial photograph of a city and its surrounding landscape, including a river and green fields. This image is presented as a jigsaw puzzle, with individual puzzle pieces visible throughout. A large, dark green, irregularly shaped area is cut out from the center of the puzzle, serving as a backdrop for the text.

THE NATIONALS
for Regional NSW