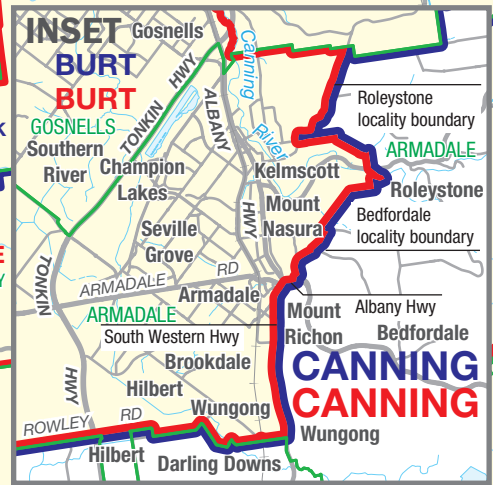
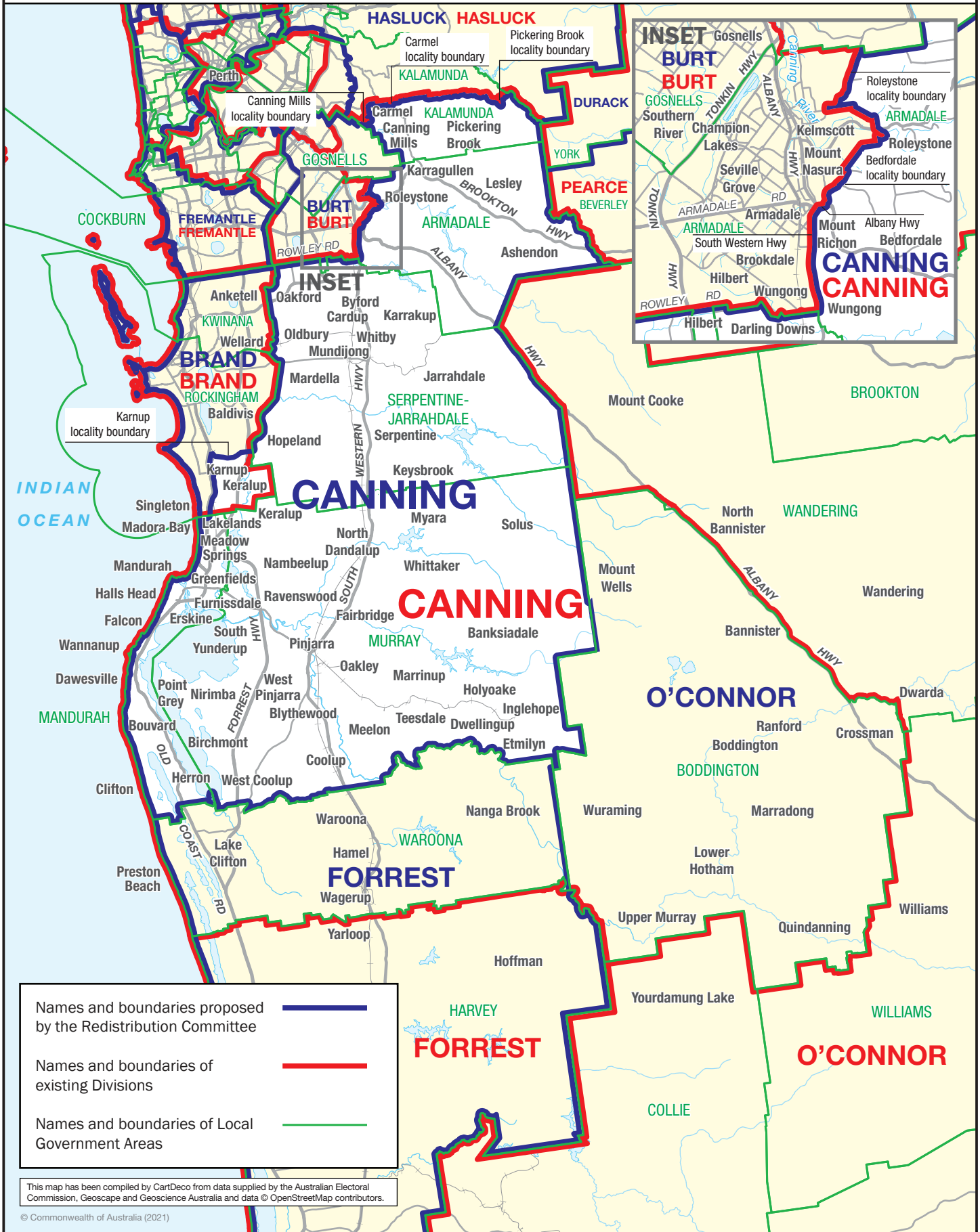
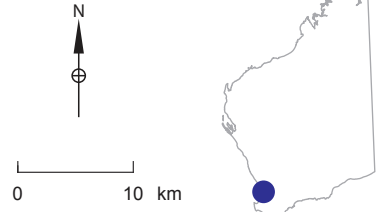




March 2021
**MAP OF PROPOSED
 COMMONWEALTH ELECTORAL DIVISION OF
 CANNING**



Names and boundaries proposed by the Redistribution Committee ——— (blue line)

Names and boundaries of existing Divisions ——— (red line)

Names and boundaries of Local Government Areas ——— (green line)

This map has been compiled by CartDeco from data supplied by the Australian Electoral Commission, Geoscape and Geoscence Australia and data © OpenStreetMap contributors.
 © Commonwealth of Australia (2021)